

HAMPSHIRE COUNTY COUNCIL

Decision Report

Decision Maker:	Executive Member for Economy, Transport and Environment
Date:	9 September 2014
Title:	Project Appraisal Update - A27 Station Roundabout and Gudge Heath Lane Junctions, Fareham
Reference:	Tbc
Report From:	Director of Economy, Transport and Environment

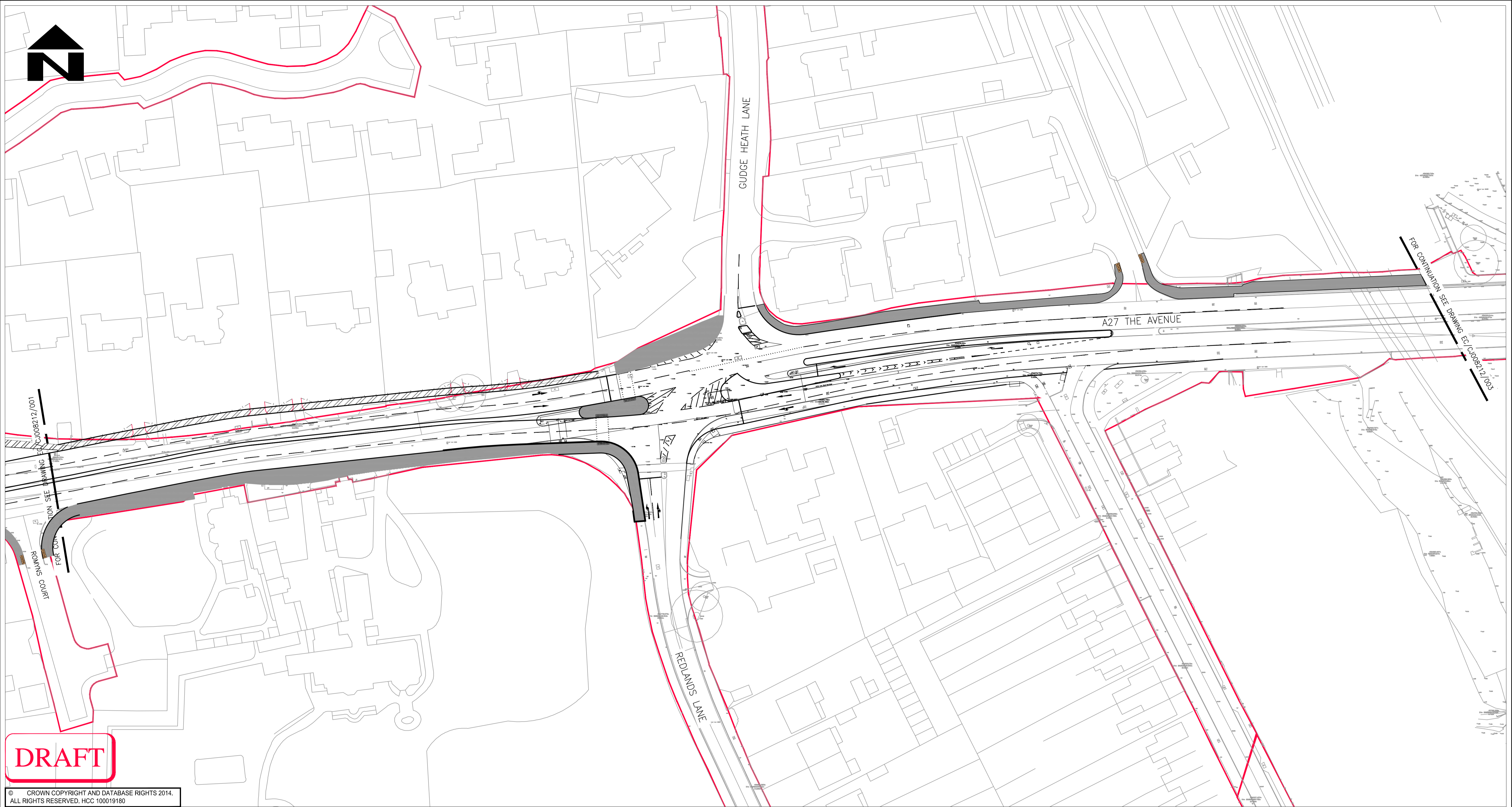
Contact name: Heather Walmsley

Tel: 01962 846089

Email: heather.walmsley@hants.gov.uk

APPENDICES

Appendix	Drawing Reference
APPENDIX 1 Gudge Heath Lane Junction Preferred Scheme General Arrangement	EC/CJ008212/002 Rev A
APPENDIX 2 General Arrangement – Bishopsfield Road to Romyns Court	EC/CJ008212/001
APPENDIX 3 A27 Gudge Heath Lane Junction Improvement – Land Plan Overview	EC/CJ008212/068 Rev C
APPENDIX 4 A27 Gudge Heath Lane Junction Improvement – 16 The Avenue Land Requirements	EC/CJ008212/066 Rev C
APPENDIX 5 A27 Gudge Heath Lane Junction Improvement – 18 The Avenue - Land Requirements	EC/CJ008212/065 Rev C
APPENDIX 6 A27 Gudge Heath Lane Junction Improvement – 20 The Avenue - Land Requirements	EC/CJ008212/064 Rev C
APPENDIX 7 A27 Gudge Heath Lane Junction Improvement – Travelrest 22 The Avenue - Land Requirements	EC/CJ008212/063 Rev C
APPENDIX 8 A27 Gudge Heath Lane Junction Improvement – 24 The Avenue -Land Requirements	EC/CJ008212/062 Rev C
APPENDIX 9 General Arrangement – A27 / Station Roundabout	EC/CJ008212/003
Appendix 10 A27 / Station Roundabout – Land Plan	EC/CJ008212/070 Rev A
APPENDIX 11 – General Arrangement – West Street	EC/CJ008212/004



FOR CONTINUATION SEE DRAWING EC/CJ008212/001

FOR CONTINUATION SEE DRAWING EC/CJ008212/003

DRAFT

© CROWN COPYRIGHT AND DATABASE RIGHTS 2014.
ALL RIGHTS RESERVED. HCC 100019180

- NOTES**
- DO NOT SCALE FROM THIS DRAWING
 - ALL DIMENSIONS IN METRES UNLESS OTHERWISE STATED
 - ACCOMMODATION WORKS NOT SHOWN.

- KEY**
- PROPOSED BOUNDARY FENCE
 - PROPOSED FOOTWAY/CYCLEWAY
 - PROPOSED FOOTWAY
 - HIGHWAY BOUNDARY

REV	AMENDMENTS	DATE	CAD	CHKD	APPD

CLIENT

HAMPSHIRE COUNTY COUNCIL
ECONOMY, TRANSPORT AND ENVIRONMENT DEPARTMENT
STRATEGIC TRANSPORT


CONSULTANT

Hampshire County Council Engineering CONSULTANCY

STUART JARVIS BSc DipTP FCIHT MRTPI: DIRECTOR OF ECONOMY, TRANSPORT & ENVIRONMENT

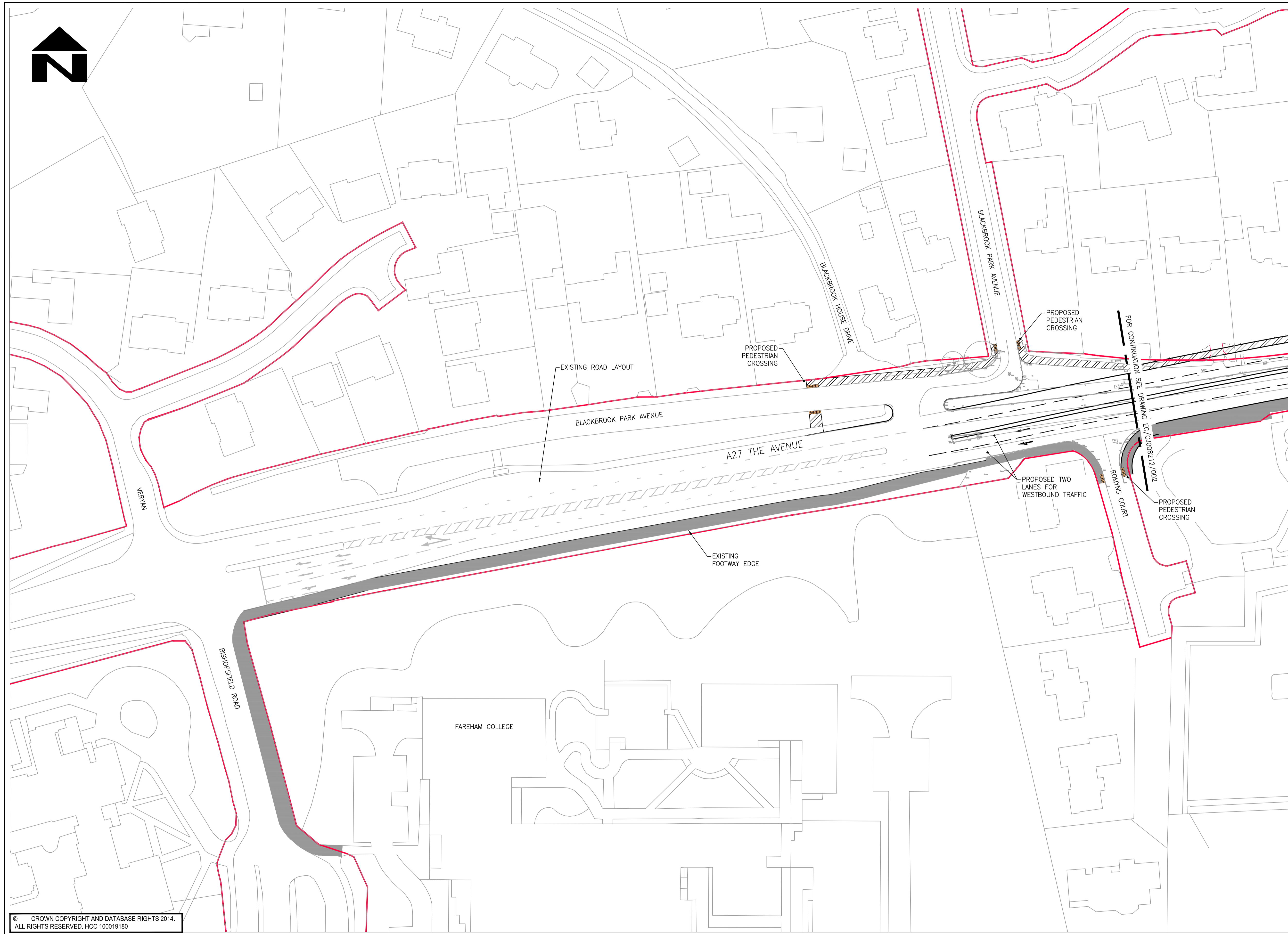
DESIGNER IS	SCHEME A27 STATION ROUNDABOUT AND GUDGE HEATH LANE JUNCTION IMPROVEMENTS	DRAWING TITLE GENERAL ARRANGEMENT		
CAD IS		HCC CAD PLOT: 08/02/14 15:23:48		
CHECKED MC MC		SCALE @ A1 1:500	DATE May 2014	SHEET NUMBER 2 OF 4
APPROVED IH IH		DRAWING NUMBER EC/CJ008212/002	REV A	

HCC CAD FILE: C:\Documents and Settings\Owner\My Documents\Dropbox\Work Files\CAD\8212 AutoCAD\General\EC_CJ008212-002.dwg



- NOTES**
- DO NOT SCALE FROM THIS DRAWING
 - ALL DIMENSIONS IN METRES UNLESS OTHERWISE STATED
 - ACCOMMODATION WORKS NOT SHOWN.

- KEY**
- PROPOSED BOUNDARY FENCE
 - PROPOSED FOOTWAY/CYCLEWAY
 - ▨ PROPOSED FOOTWAY
 - HIGHWAY BOUNDARY



© CROWN COPYRIGHT AND DATABASE RIGHTS 2014.
ALL RIGHTS RESERVED. HCC 100019180

REV	AMENDMENTS	DATE	CAD	CHKD	APPD

CLIENT

HAMPSHIRE COUNTY COUNCIL
ECONOMY, TRANSPORT AND ENVIRONMENT DEPARTMENT
STRATEGIC TRANSPORT

CONSULTANT

Hampshire **Engineering**
County Council CONSULTANCY

STUART JARVIS BSc DipTP FCITP MRTPI: DIRECTOR OF ECONOMY, TRANSPORT & ENVIRONMENT

DESIGNER MC	SCHEME A27 STATION ROUNDABOUT AND GUDGE HEATH LANE JUNCTION IMPROVEMENTS	JOB No. C.J008212.01	DATE May 2014	SHEET NUMBER 1 OF 4
CAD SCL				
CHECKED MC MC				
APPROVED IH IH				


DRAWING TITLE

GENERAL ARRANGEMENT

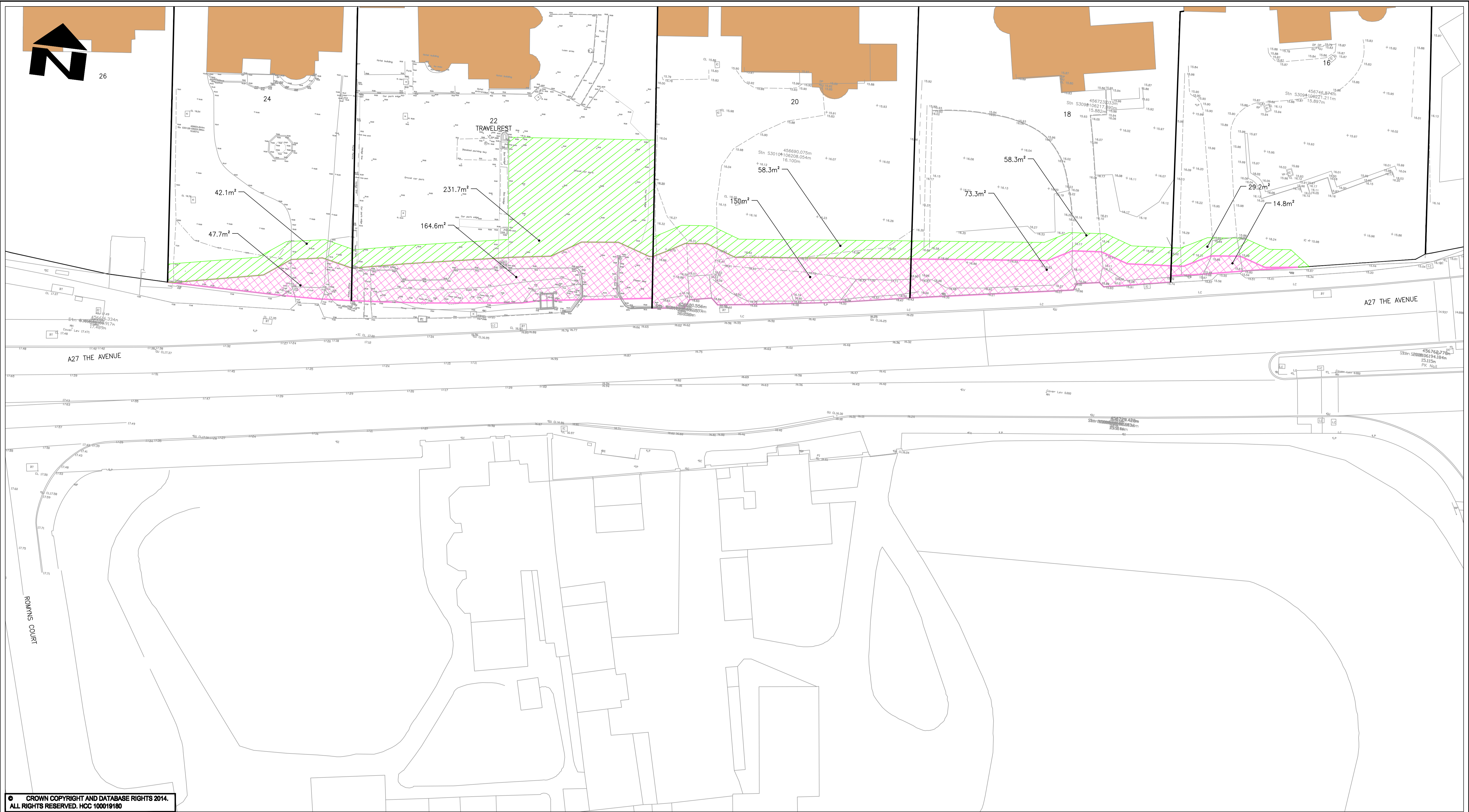
HCC CAD PLOT: 10/02/2014 10:34:30

DRAWING NUMBER
EC/CJ008212/001

REV



26



© CROWN COPYRIGHT AND DATABASE RIGHTS 2014.
 ALL RIGHTS RESERVED. HCC 100019180

NOTES

- DO NOT SCALE FROM THIS DRAWING
- ALL DIMENSIONS IN METRES UNLESS OTHERWISE STATED

KEY

- AREA FOR DEDICATION
- AREA FOR LICENCE

REV	AMENDMENTS	DATE	CAD	CHKD	APPD
C	HATCH PATTERN AMENDED	18.08.2014	SCL	MC	AT
B	TOPO SURVEY AMENDED	07.08.2014	RB	MC	AT
A	TOPO SURVEY ADDED & MINOR AMENDMENTS	06.08.2014	SCL	MC	AT

CLIENT

HAMPSHIRE COUNTY COUNCIL
 ECONOMY, TRANSPORT AND ENVIRONMENT DEPARTMENT
 STRATEGIC TRANSPORT

CONSULTANT

Hampshire Engineering
 County Council CONSULTANCY

STUART JARVIS BSc DipTP FCIHT MRTPI: DIRECTOR OF ECONOMY, TRANSPORT & ENVIRONMENT

DESIGNER	MC	SCHEME	DRAWING TITLE		
CAD	SCL		A27 STATION ROUNDABOUT & GUDGE HEATH LANE JUNCTION IMPROVEMENTS	LAND PLAN	
CHECKED	MC MC	PROPERTIES 16, 18, 20, 22 & 24			
APPROVED	AT AT	SCALE @ A1	DATE	SHEET NUMBER	DRAWING NUMBER
		1:200	15.07.14	1 OF 1	EC/CJ008212/068

REVISION	DATE	BY	APPD




HCC CAD FILE: K:\Eng\Roads\Schemes\CJ008212\01 A27 Station RAB_Outgde Heath Imp\AutoCAD\Land Plan\EC_CJ008212-GH-088-land plan GA.dwg



NOTES

- 1. DO NOT SCALE FROM THIS DRAWING
- 2. ALL DIMENSIONS IN METRES UNLESS OTHERWISE STATED
- 3. ACCOMODATION WORKS TO BE AGREED WITH LANDOWNERS

KEY

-  AREA REQUIRED FOR DEDICATION (14.8m²)
-  AREA REQUIRED FOR LICENCE (29.2m²)
-  LAND BOUNDARY



© CROWN COPYRIGHT AND DATABASE RIGHTS 2014.
ALL RIGHTS RESERVED. HCC 100018180

REV	DESCRIPTION	DATE	BY	CHECKED	APP'D
C	HATCH PATTERN AMENDED	18.08.2014	SCL	MC	AT
B	TOPO SURVEY	07.08.2014	RB	MC	AT
A	TOPO SURVEY ADDED & MINOR AMENDMENTS	06.08.2014	SCL	MC	AT

CLIENT

HAMPSHIRE COUNTY COUNCIL
ECONOMY, TRANSPORT AND ENVIRONMENT DEPARTMENT
STRATEGIC TRANSPORT

CONSULTANT

Hampshire Engineering
County Council CONSULTANTS

STUART JARVIS BSc DipTP FCILT MRTP: DIRECTOR OF ECONOMY, TRANSPORT & ENVIRONMENT

DESIGNER
MC

CAD
SCL

CHECKED
MC | MC

APPROVED
IH | IH

SCHEME
A27 STATION ROUNDABOUT & GUDGE HEATH LANE JUNCTION IMPROVEMENTS

JOB No. C-J008212.01

SCALE @ A3
1:250

DATE
MAY 14

SHEET NUMBER
5 OF 5

DRAWING TITLE

LAND PLAN
NUMBER 16, THE AVENUE

HCC CAD PLOT: 18/08/2014 10:28:28

DRAWING NUMBER
EC/CJ008212/066

REV
C