

HAMPSHIRE COUNTY COUNCIL

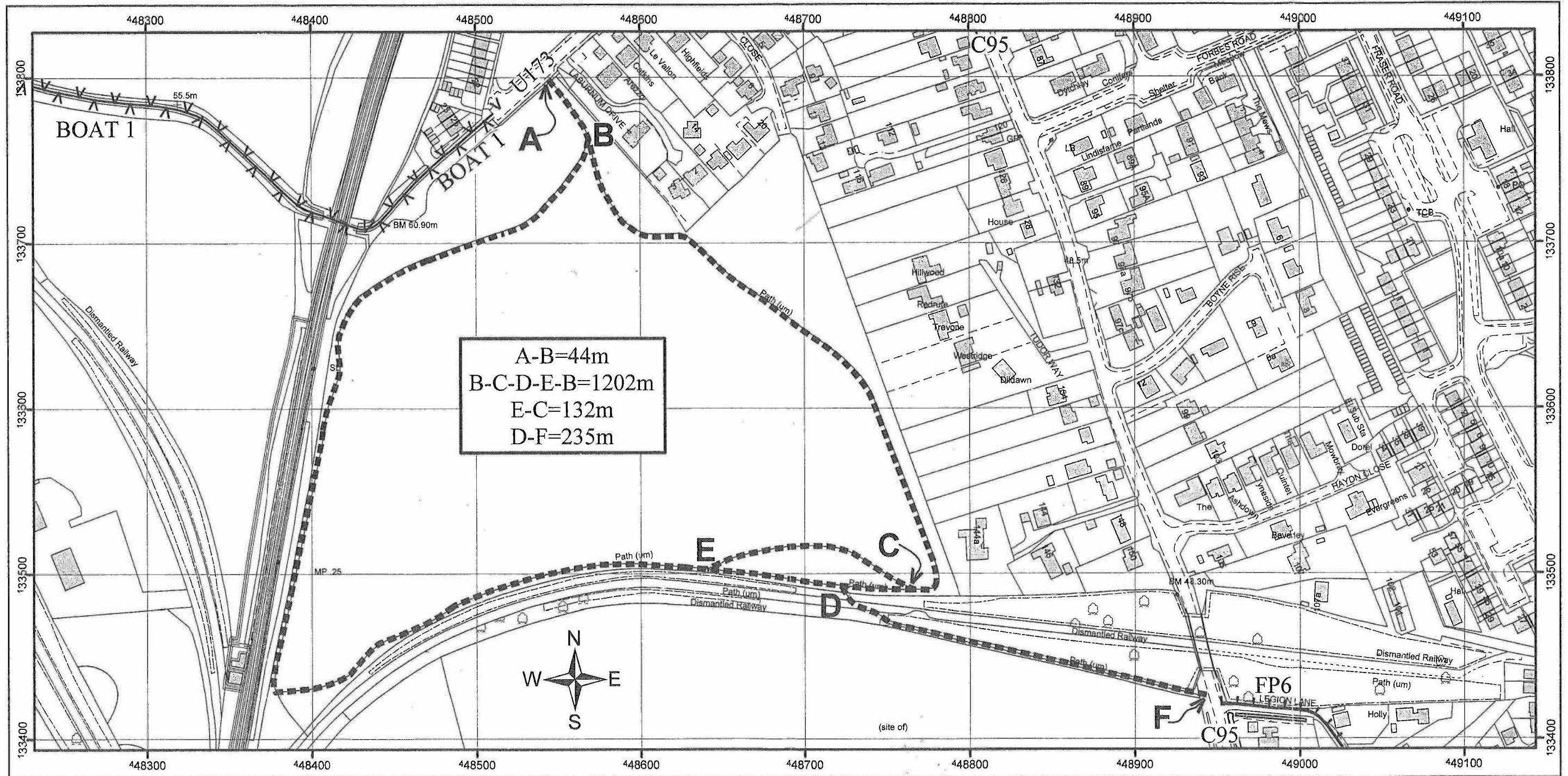
WILDLIFE AND COUNTRYSIDE ACT 1981

MAP REFERRED TO IN THE HAMPSHIRE

(WINCHESTER CITY No.18) (PARISH OF KINGSWORTHY)

DEFINITIVE MAP MODIFICATION ORDER 2005


Appendix C




SCALE 1:2500


LEGEND

ROUTE OF FOOTPATH TO BE ADDED

TO THE DEFINITIVE MAP SHOWN:- 

EXISTING FOOTPATH TO BE RETAINED SHOWN:- 

EXISTING BYWAY OPEN TO ALL TRAFFIC

TO BE RETAINED SHOWN:- 

MAP No.....262.....

MAP PRODUCED FROM DIGITAL DATA
SUPPLIED BY ORDNANCE SURVEY 2004

THE COMMON SEAL OF HAMPSHIRE COUNTY
COUNCIL WAS HEREUNTO AFFIXED IN THE
PRESENCE OF:-

..... AUTHORIZED
SIGNATORY

DATE.....

REPRODUCED FROM THE O.S. MAPPING
WITH THE PERMISSION OF THE
CONTROLLER OF HMSO © CROWN.
UNAUTHORISED REPRODUCTION
INFRINGEMENTS © CROWN AND MAY LEAD TO
PROSECUTION OR CIVIL PROCEEDINGS.
HCC LICENCE No. 100019180 DATE 25.4.05

YINNON EZRA BA Hons, MILAM, FRSA
DIRECTOR OF RECREATION AND HERITAGE
WINCHESTER