






Hampshire
County Council
DAMERHAM & ROCKBOURNE

Application to record Damerham FP 20 and Rockbourne FP 31 as Byways Open to All Traffic

-  Footpath
-  Byway
-  Claimed Route
-  Diverted Route
-  Parish Boundary

SCALE 1:14,000
DRAWN RH
DATE 9.1.2007

The Rights of Way Office
Recreation and Heritage Department
Mottisfont Court
High Street
Winchester
SO23 8ZF

This map is reproduced from Ordnance Survey material with the permission of Ordnance Survey on behalf of Her Majesty's Stationery Office © Crown copyright. Unauthorised reproduction infringes Crown copyright and may lead to prosecution or civil proceedings. HCC 100019180 2007

Committee Plan showing start and end points of routes