


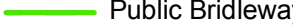



**WORLDHAM**

**Application for the Diversion  
of part of Footpath 27 and  
Dedication of a Public Bridleway**

-  Section of Footpath to be Diverted
-  Proposed Route to be Dedicated as Bridleway

-  Public Footpath
-  Public Bridleway
-  Public Byway Open to All Traffic

**SCALE** 1:10,000  
**DRAWN** VB  
**DATE** 03.11.2010

The Rights of Way Office  
Culture, Communities & Rural Affairs  
Mottisfont Court  
High Street  
Winchester  
SO23 8ZF

This map is reproduced from Ordnance Survey material with the permission of Ordnance Survey on behalf of the Controller of Her Majesty's Stationery Office © Crown copyright. Unauthorised reproduction infringes Crown copyright and may lead to prosecution or civil proceedings.  
HCC 100019180 2010