
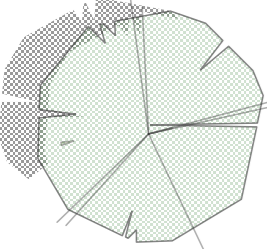
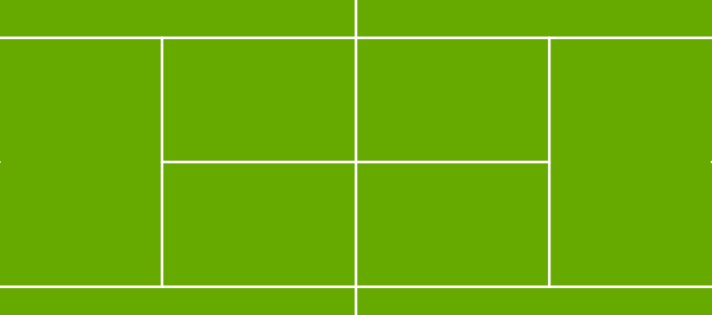
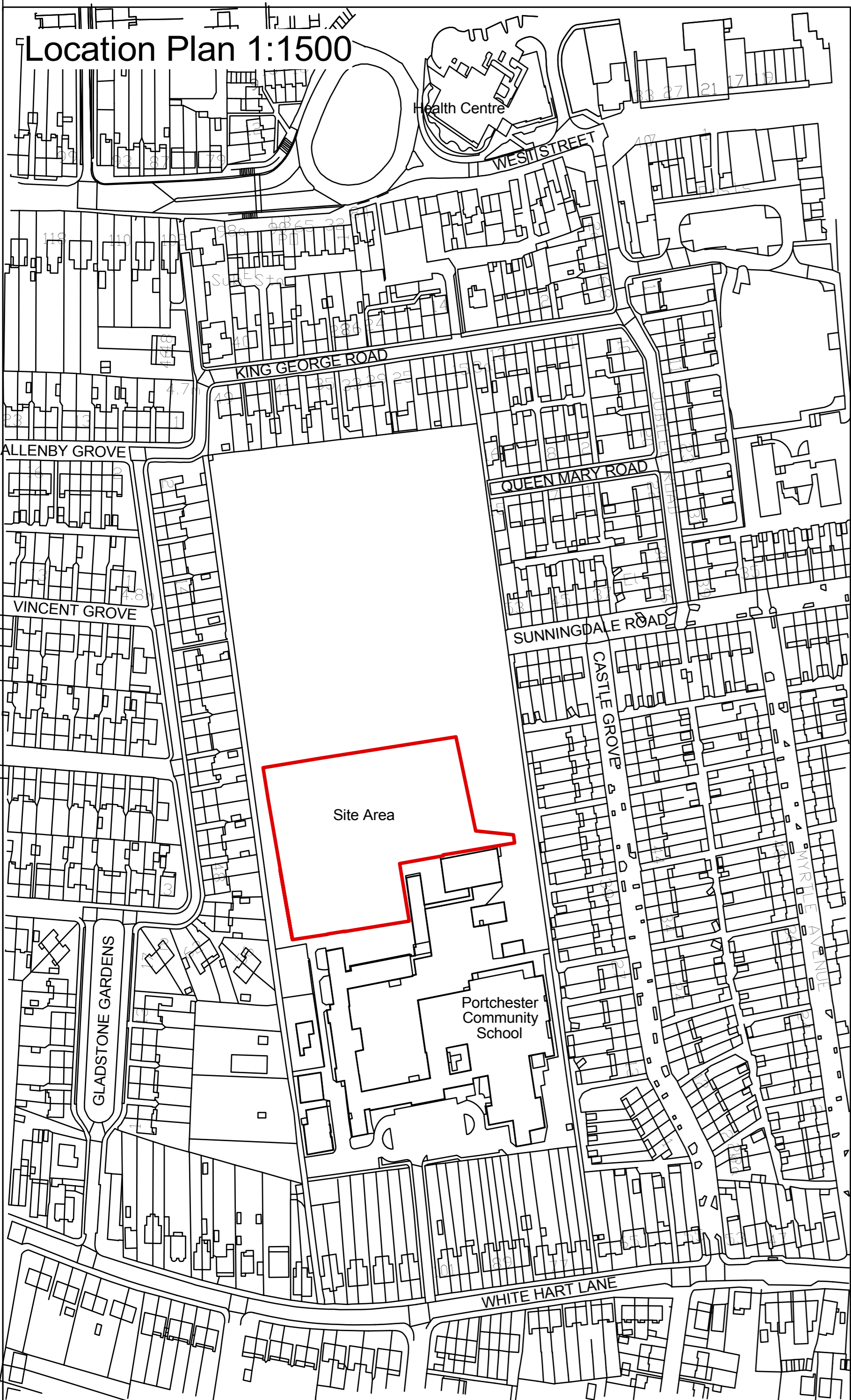


General Arrangement Plan 1:250

Key

-  Proposed new 12m high floodlighting columns
-  Proposed new tree planting
-  Proposed new colour coated asphalt court markings (various)



 Hampshire County Council
 Property, Business and Regulatory Services,
 Three Minsters House,
 76 High Street, Winchester SO23 8UL.
 tel: (01962) 847801

This map is reproduced from Ordnance Survey material with the permission of Ordnance Survey on behalf of the controller of Her Majesty's Stationery Office © Crown Copyright. Unauthorised reproduction infringes Crown Copyright and may lead to prosecution or civil proceedings. HCC 100019180

No dimensions are to be scaled from this drawing

PROJECT Portchester Community School		DATE 18/02/12	DRAWN. ARCCCL	SHEET CONTENTS Project Appraisal Drawing
SCALE 1:250 @ A1 1:500 @ A3	DRAWING No. P6945-L700	FILE REF. P6945-L700	REVISION	

