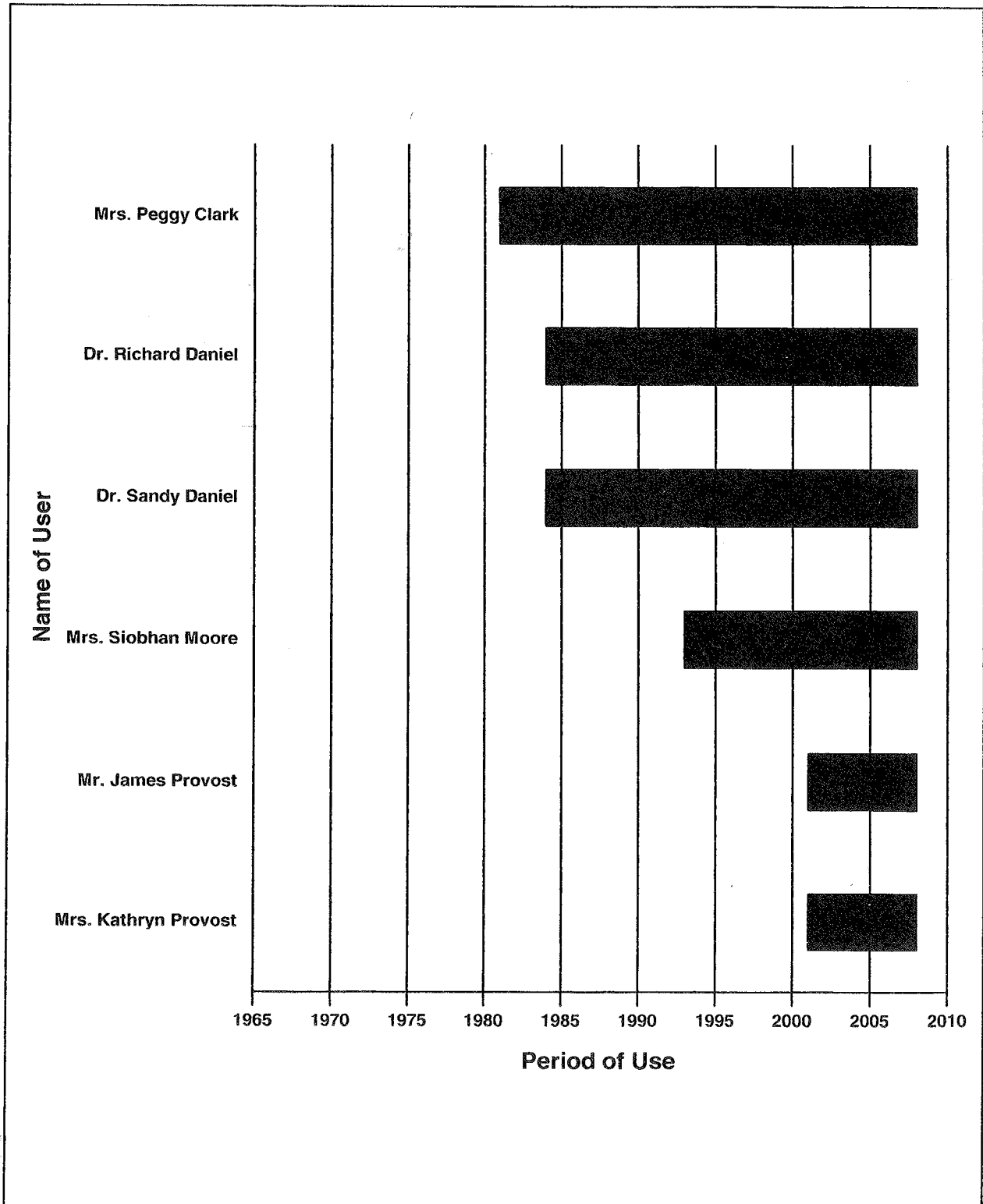
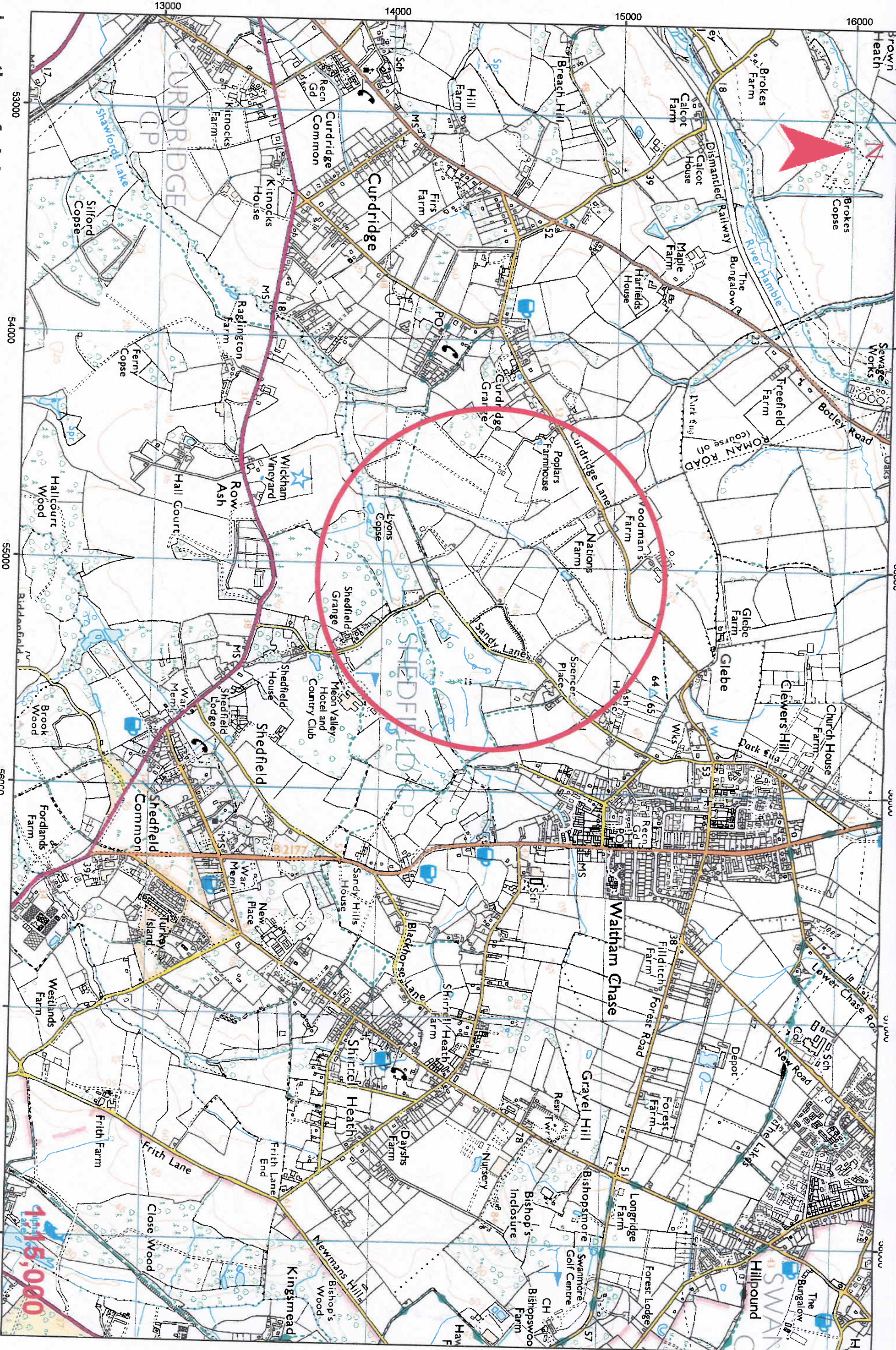


Claim 1018 Shedfield Sandy Lane User Evidence



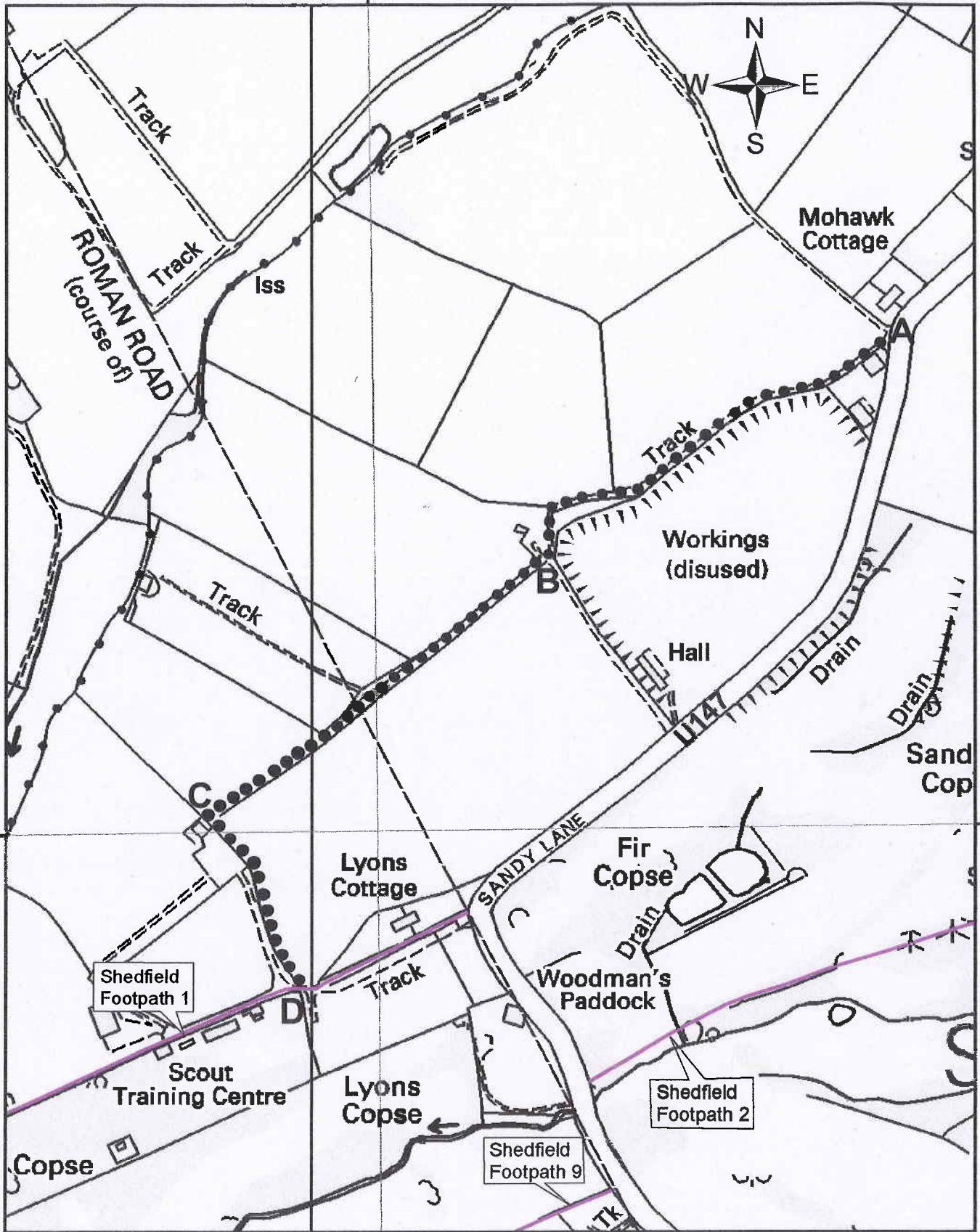


Location of claimed route from Mohawk Cottage, Sandy Lane, to Shedfield Footpath 1 at Lyons Copse, Shedfield



This map is reproduced from Ordnance Survey material with the permission of Ordnance Survey on behalf of the Controller of Her Majesty's Stationery Office. © Crown copyright. Unauthorised reproduction infringes Crown copyright and may lead to prosecution or civil proceedings. HCC 100019180 2017

1°13'0"W



1°13'0"W



Hampshire
County Council

PARISH OF SHEDFIELD
APPLICATION TO RECORD A FOOTPATH
FROM SHEDFIELD FOOTPATH 1 TO
SANDY LANE

DRAWN SS

THE RIGHTS OF WAY OFFICE

Culture, Communities & Rural Affairs
Mottisfont Court
High Street
Winchester
Hampshire SO23 8ZF

SCALE 1:4,000

DATE 21.2.2012

Reproduced from the O.S. mapping with the permission of the Controller of HMSO © Crown. Unauthorised reproduction infringes © Crown and may lead to prosecution or civil proceedings
HCC Licence No.100019180