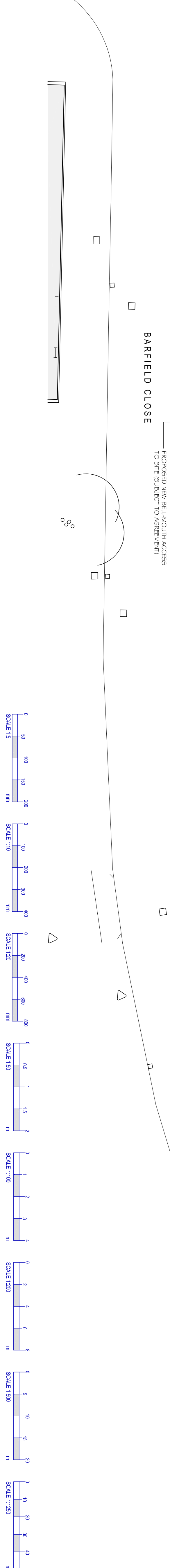
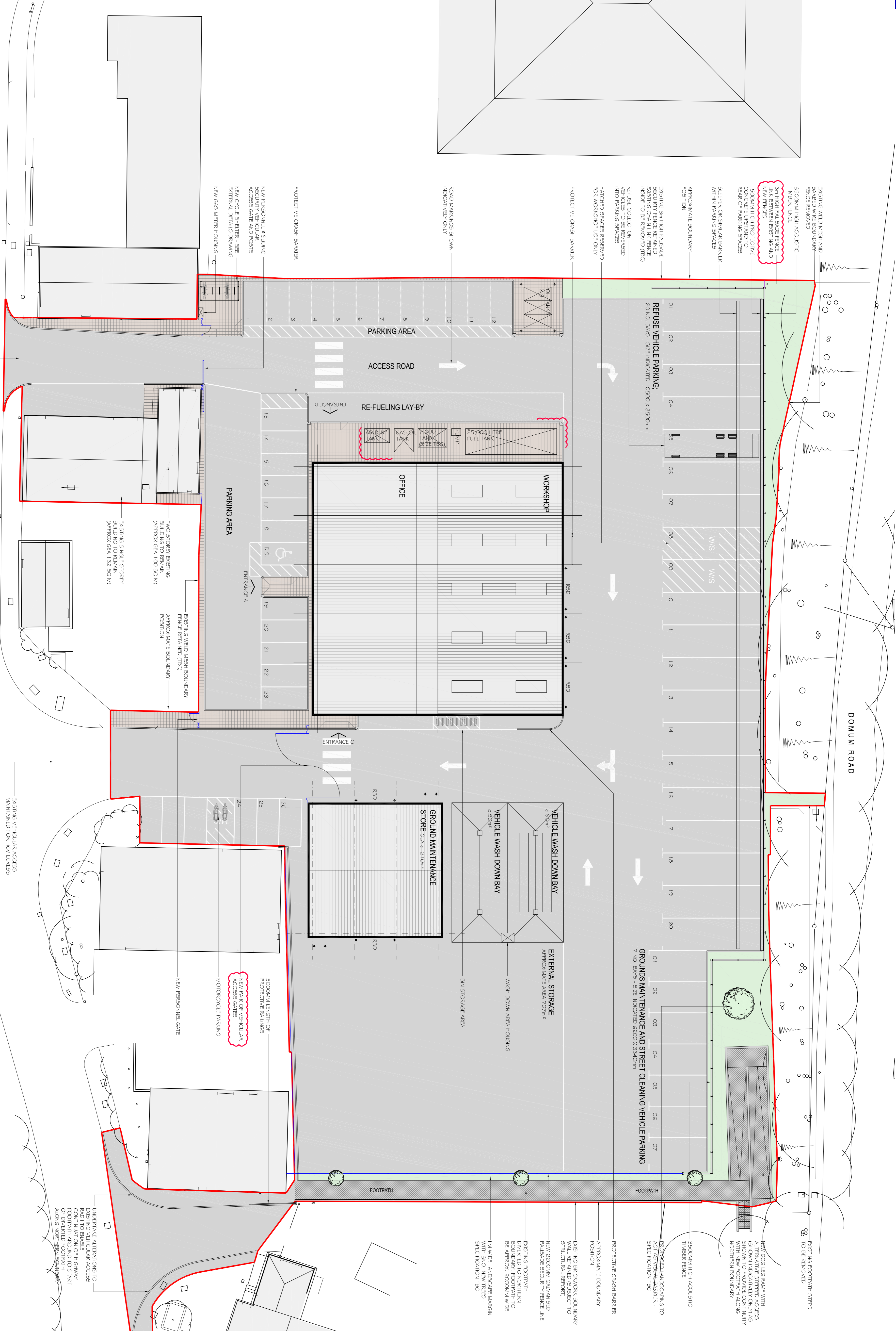
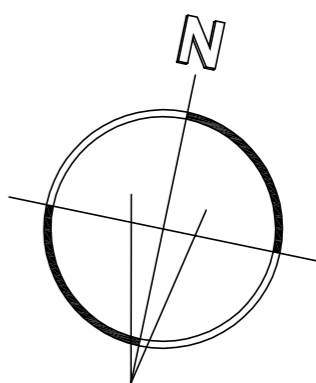


NOTE
SITE PLAN INDICATES ONLY AT THIS STAGE AND SUBJECT TO VERIFICATION OF ALL RELEVANT REGULATORY APPROVALS, BOUNDARY POSITION INDICATIVE ONLY & SUBJECT TO VERIFICATION.



PROPOSED SITE PLAN	
PLANNING	
REPLACEMENT DEPOT BARFIELD CLOSE WINCHESTER HAMPSHIRE SO23 9SQ	
DATE: FEBRUARY 2011	DRAWN BY: JT
SCALE: 1:200	CHECKED: CL
DATE CHECKED: APRIL 2011	DESIGNED BY: CL
REF: 6097	REVISION: 112
	DATE: E

SIMPSON HILDER ASSOCIATES LIMITED
 67A HIGH STREET
 LONDON
 EC2A 3JE
 T: +44 (0) 23 8028 3788
 F: +44 (0) 23 8028 3888
 E: sim@simpsonhilder.co.uk
 www.simpsonhilder.co.uk

REV.	DATE	DESCRIPTION	BY	CHK
F	20/07/11	VEHICULAR ACCESS GATE, RELOCATED, LAYOUT OF FENCED ACCESS LINK FENCE SHOWN	SJD	GL
D	13/07/11	CIRCLE STREET & TOWER, ALTERNATIVE BN STORE	SJD	GL
C	11/07/11	ALTERNATIVE STRIPPED ACCESS TO MAIN STORE	SJD	GL
B	08/07/11	MAIN WENTON, PALISADE SECURITY FENCE TO FOOTPATH ENTRANCE, LANDSCAPE STRIP TO FOOTPATH ENTRANCE, LANDSCAPE STRIP TO FOOTPATH ENTRANCE, LANDSCAPE STRIP TO FOOTPATH ENTRANCE, LANDSCAPE STRIP TO FOOTPATH ENTRANCE	SJD	GL
A	28/06/11	VEHICULAR ACCESS GATE, RELOCATED, LAYOUT OF FENCED ACCESS LINK FENCE SHOWN	SJD	GL

OTHER THAN FOR THE PURPOSES OF PLANNING, DO NOT SCALE THESE DRAWINGS. USE DIMENSIONS SHOWN. ALL DIMENSIONS TO BE CHECKED ON SITE PRIOR TO COMMENCEMENT OF WORK.
 THIS DRAWING IS THE COPYRIGHT OF SIMPSON HILDER ASSOCIATES LIMITED. IT IS NOT TO BE REPRODUCED OR TRANSMITTED IN ANY FORM OR BY ANY MEANS, WITHOUT WRITTEN PERMISSION.