

Statutory Declaration

Section 31(6), Highways Act 1980

I **JEFFREY DAVID HOBBS** of Ferring Laboratories Limited, The Courtyard, Waterside Drive, Langley, Berkshire, SL3 6EZ **DO SOLEMNLY AND SINCERELY DECLARE** as follows:

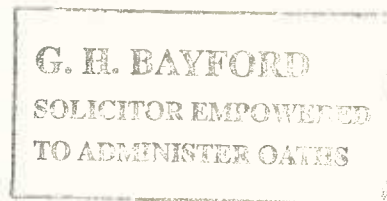
- 1 I am the Managing Director of Ferring Laboratories Limited ("the Company") and have held that position since 1990. As such I am duly authorised to make this declaration on behalf of the Company.
- 1 The Company is and has been since 1987 the owner of the land delineated and edged red on the plan accompanying this declaration.
- 2 On the 2nd day of August 2002 the Company deposited with Hampshire County Council, being the appropriate council, a statement accompanied by a plan delineating the property by red edging which stated that no ways had been dedicated as highways over the Company's property.
- 3 No ways have been dedicated over the land edged red on the plan accompanying this declaration since the statement dated 2nd August 2002 referred to in paragraph 2 above and at the present time the Company has no intention of dedicating any public rights of way over the property.

AND I MAKE this solemn declaration on the Tenth day of December 2002 conscientiously believing it to be true and by virtue of the Statutory Declarations Act 1935

Declared at 272, High Street
Langley, Berkshire

B

A Solicitor



Deposit Of Statement And Plan

Section 31(6), Highways Act 1980

To Hampshire County Council:

1. I am the Managing Director of Ferring Laboratories Limited.
2. Ferring ~~Research~~ ^{Laboratories} Limited is and has been since 1987 the owner within the meaning of the above section of the land more particularly delineated on the plan accompanying this statement and thereon edged red.
3. The aforementioned land lies in the Parish of Chilworth.
4. No ways over the land have been dedicated as highways.
5. The deposit shall comprise this statement and accompanying plan.

Signature

Name Jeffrey David Hobbs

Address Ferring Laboratories Limited, The Courtyard, Waterside Drive, Langley,
Berkshire, SL3 6EZ

Date

2 August 2002

Signed (witness)

Name (witness)

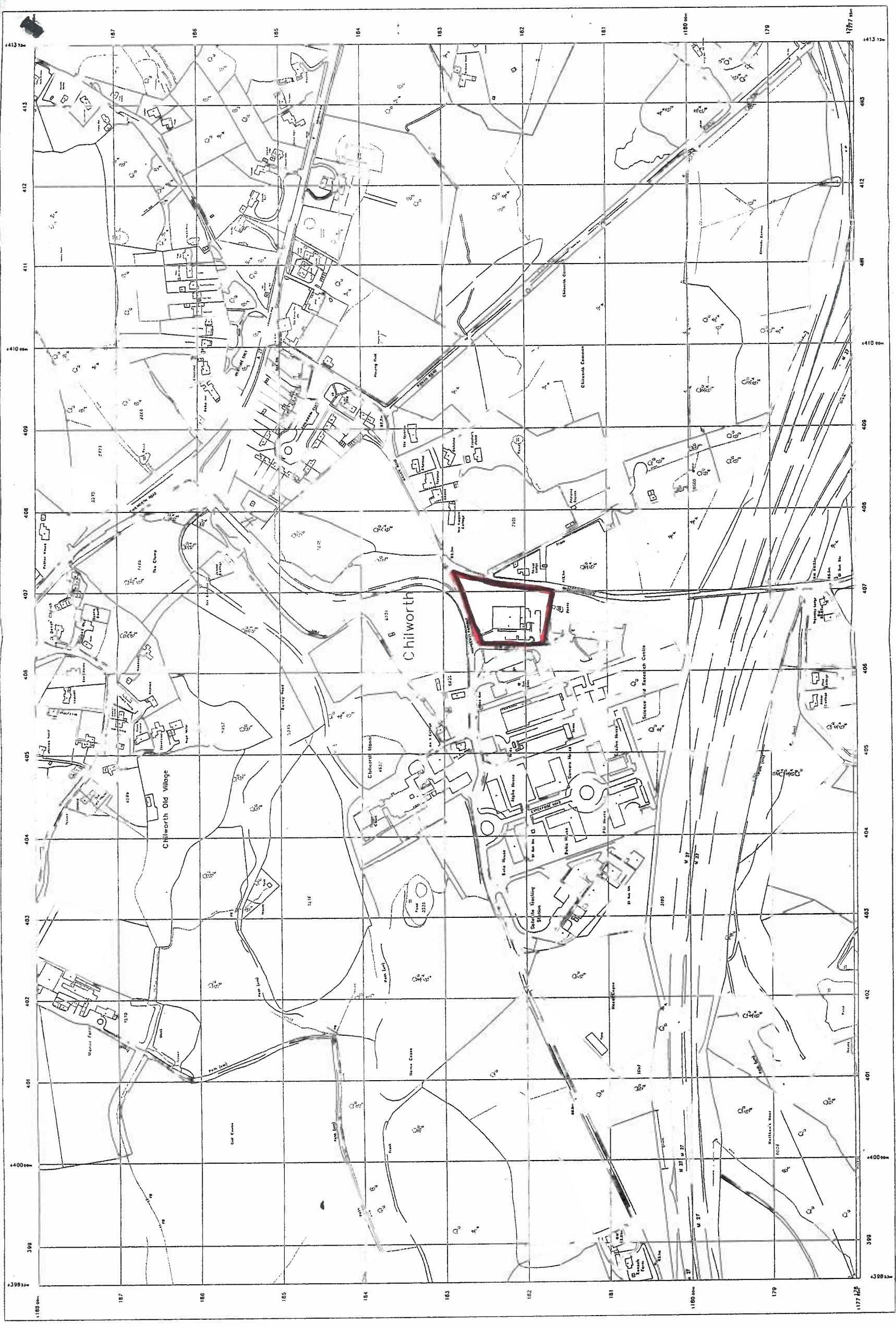
S.J. CHAPMAN

Address

31 PENN MEADOW, STOKE PAGES
BUCKS SL2 4EB

Occupation

ACCOUNTANT.

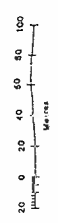


Produced 15 Aug 1999 from Ordnance Survey digital data and licensed under the Ordnance Survey Copyright 1999. Reproduction in whole or in part is prohibited without the prior permission of Ordnance Survey.

This product contains data transferred at the scale of 1:2500 & 1:10000.

National Grid sheet reference at centre of this Superplan: 5400B
The representation of a road, track or railway on this map is not a guarantee of its existence or location. It is shown as given in current Ordnance Survey data.
The alignment of lanes is approximate.

Centre Coordinates: 44013 18237
Supplied by: Ordnance Survey
Sheet Number: 5400B



This Superplan product does not contain all recorded map information.