


HIGHWAYS ACT 1980
SECTION 31 (6) (b)

To : The Hampshire County Council
The Castle
Winchester
Hampshire

PURSUANT to the above Section Apsley Estate Limited as owners of Apsley Estate Near Andover in Hampshire as shown edged blue on the attached plan HEREBY ADMITS that the ways indicated by purple lines on the attached plan have been dedicated as highways.

AND Apsley Estate Limited further indicates its intention to dedicate a footpath in the position shown by a green line on the attached plan.



White & Bowker
19 St Peter Street
Winchester
Hampshire

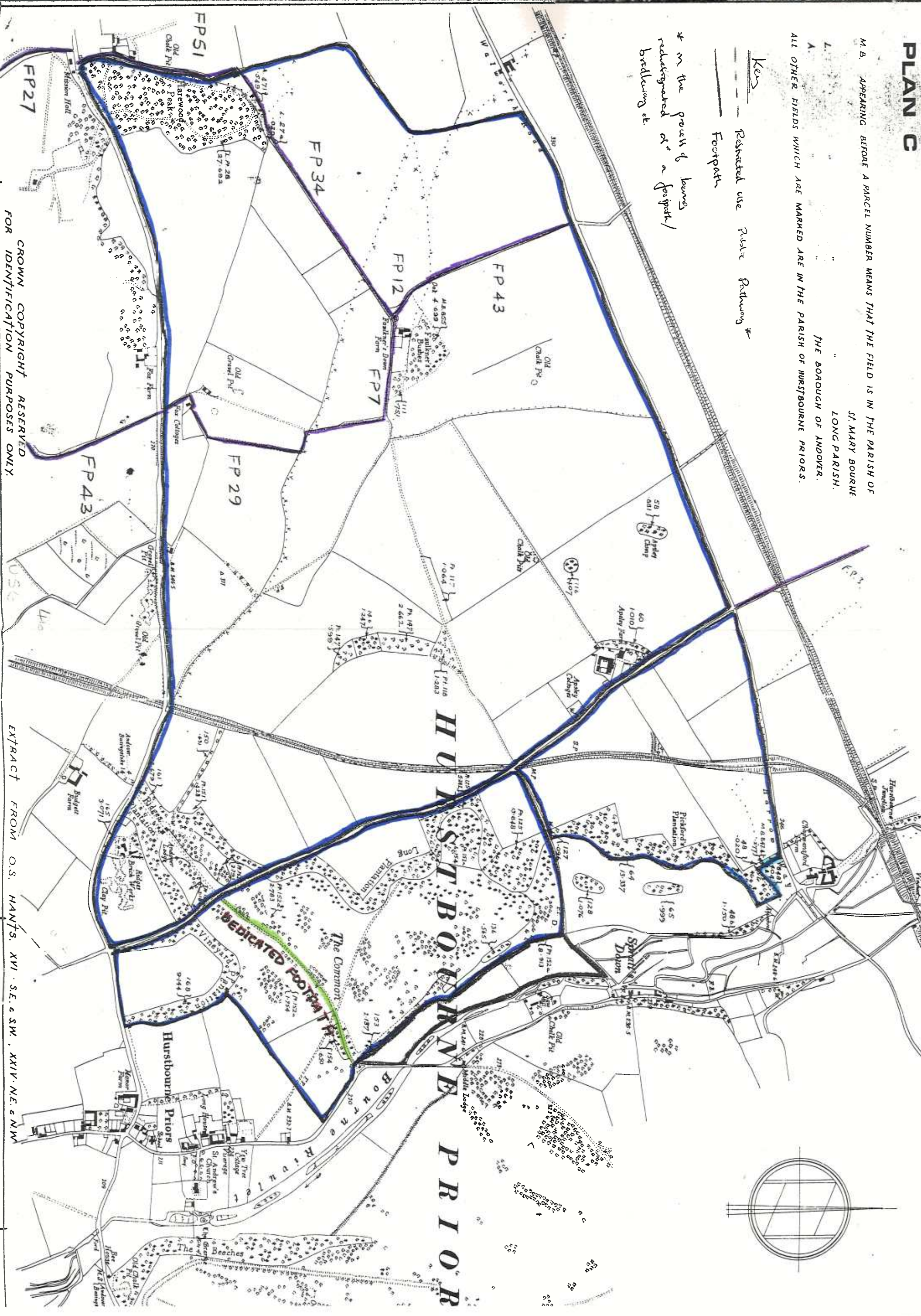
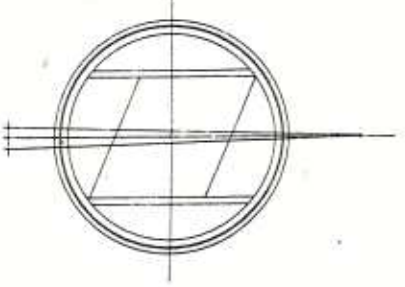
Solicitors for and on behalf of Apsley Estate Limited
8 Smith Street St Peterport Guernsey Channel Islands

PLAN C

M. B. APPEARING BEFORE A PARCEL NUMBER MEANS THAT THE FIELD IS IN THE PARISH OF
 ST. MARY BOURNE
 LONG PARISH.
 THE BOROUGH OF ANDOVER.
 ALL OTHER FIELDS WHICH ARE MARKED ARE IN THE PARISH OF HURSTBOURNE PRIORS.

Key
 - - - Restricted use Public Pathway *
 — Footpath

* in the growth of beans
 redesignated as a footpath/
 bridleway etc.



SCALE: 6" TO 1 MILE

CROWN COPYRIGHT RESERVED
 FOR IDENTIFICATION PURPOSES ONLY.

ADRIEV ESTATE AND ANDOVER HANTS

EXTRACT FROM O.S. HANTS. XVI. SE. & SW. XIV. NE. & NW

STURTY - PARKER, 41,

DRAWING
 C.C.I.