

Application Form

Form CA16

Application Form for deposits under section 31(6) of the Highways Act 1980 and section 15A(1) of the Commons Act 2006**Please read the following guidance carefully before completing this form**

1. Guidance relating to completion of this form is available from <https://www.gov.uk/town-and-village-greens-how-to-register>. Please refer to these separate notes when completing this form.

2. Parts A and F must be completed in all cases.

3. The form must be signed and dated by, or by a duly authorised representative of, every owner of land to which the application relates who is an individual, and by the secretary or some other duly authorised officer of every owner of land to which the application relates which is a body corporate or an unincorporated association.

4. In the case of land in joint ownership all the joint owners must complete paragraphs 2 and 3 of Part A and complete and sign the application in Part F, unless a duly authorised representative completes and signs the form on behalf of all of the owners of the land. Paragraph 3 should be completed in full to clearly explain the capacity of each applicant e.g. trustee, landowner's managing agent, executor.

5. 'Owner' is defined in section 61(3) of the Commons Act 2006 and section 31(7) of the Highways Act 1980 and means, broadly, a legal owner of the freehold interest in the land.

6. Where the application relates to more than one parcel of land, a description of each parcel should be included in Paragraph 4 of Part A and the remainder of the form should be completed to clearly identify which statement and/or declaration relates to which parcel of land. This may require the insertion of additional wording. See separate notes for further guidance. Multiple parcels of land should be clearly identified by coloured edging on any accompanying map.

7. Where a statement or declaration requires reference to colouring shown on an accompanying map or previously lodged map, the colouring must be clearly specified and must match that shown on the relevant map. For example, if a footpath is specified in a Part C declaration as shown coloured brown, the accompanying map or previously deposited map referred to must reflect that colouring.

8. An application must be accompanied by an ordnance map, or (in respect of declarations under Part C or statements under Part D of this form) refer to a map previously deposited in accordance with the Commons (Registration of Town or Village Greens) and Dedicated Highways (Landowner Statements and Declaration) (England) Regulations 2013 or (if deposited before 1st October 2013) in accordance with section 31(6) of the Highways Act 1980. Any accompanying map must be an ordnance map at a scale of not less than 1:10,560 showing the boundary of the land to which the application relates in coloured edging.

9. An application must be accompanied by the requisite fee – please ask the appropriate authority for details.

10. 'Appropriate authority' means (a) in relation to a map or statement deposited or declaration lodged under section 31(6) of that Act, an appropriate council (as defined in section 31(7) of the Highways Act 1980); and (b) in relation to a statement and map deposited under section 15A(1) of the 2006 Act, a commons registration authority (defined in section 4 of the Commons Act 2006 and section 2 of the Commons Registration Act 1965). In practice, the appropriate council and commons registration authority will usually be the same body.

PART A: Information relating to the applicant and land to which the application relates
(all applicants must complete this Part)

1. Name of appropriate authority to which the application is addressed:

Hampshire County Council

2. Name and full address (including postcode) of applicant:

**Kerriann McLackland
Hampshire County Council
The Castle
Winchester
SO23 8UJ**

3. Status of applicant:

I am

(a) the owner of the land(s) described in paragraph 4.

(b) making this application and the statements it contains on behalf of Hampshire County Council who is the owner of the lands described in paragraph 4 and in my capacity as Countryside and Rural Estates Manager.

4. Insert description of the lands to which the application relates (including full address and postcode):

**The Land known as Land behind Langstone High Street
PO9 1RB**

5. Ordnance Survey six-figure grid reference of a point within the area of lands to which the application relates:

471817 105139

6. This deposit comprises the following statements and declarations:

PART B: Statement under section 31(6) of the Highways Act 1980

Hampshire County Council is the owner of the land described in paragraph 4 of Part A of this form and shown outlined in red on the map accompanying this statement.

Ways shown purple on the accompanying map are public footpaths.

Ways shown green on the accompanying map are public bridleways.

Ways shown broken green on the accompanying map are restricted byways.

Ways shown brown on the accompanying map are byways open to all traffic.

No other ways over the land shown outlined in red and shaded pink on the accompanying map have been dedicated as highways.

PART D: Statement under section 15A(1) of the Commons Act 2006

Hampshire County Council is the owner of the land described in paragraph 4 of Part A of this form and shown outlined in red and shaded pink on the map accompanying this statement.

Hampshire County Council wishes to bring to an end any period during which persons may have indulged as of right in lawful sports and pastimes on the whole or any part of the land shown outlined in red and shaded pink on the accompanying map.

PART F: Statement of Truth
(all applicants must complete this Part)

WARNING: If you dishonestly enter information or make a statement that you know is, or might be, untrue or misleading, and intend by doing so to make a gain for yourself or another person, or to cause loss or the risk of loss to another person, you may commit the offence of fraud under section 1 of the Fraud Act 2006, the maximum penalty for which is 10 years' imprisonment or an unlimited fine, or both.

I BELIEVE THAT THE FACTS AND MATTERS CONTAINED IN THIS FORM ARE TRUE

Signature (of the person making the statement of truth):

Print full name:

Kerriann McChackland

Date:

7th February 2014

You should keep a copy of the completed form

Data Protection Act 1998 - Fair Processing Notice

The purpose of this Fair Processing Notice is to inform you of the use that will be made of your personal data, as required by the Data Protection Act 1998.

The appropriate authority (see explanation of definition in above guidance notes) in England is the data controller in respect of any personal data that you provide when you complete this form.

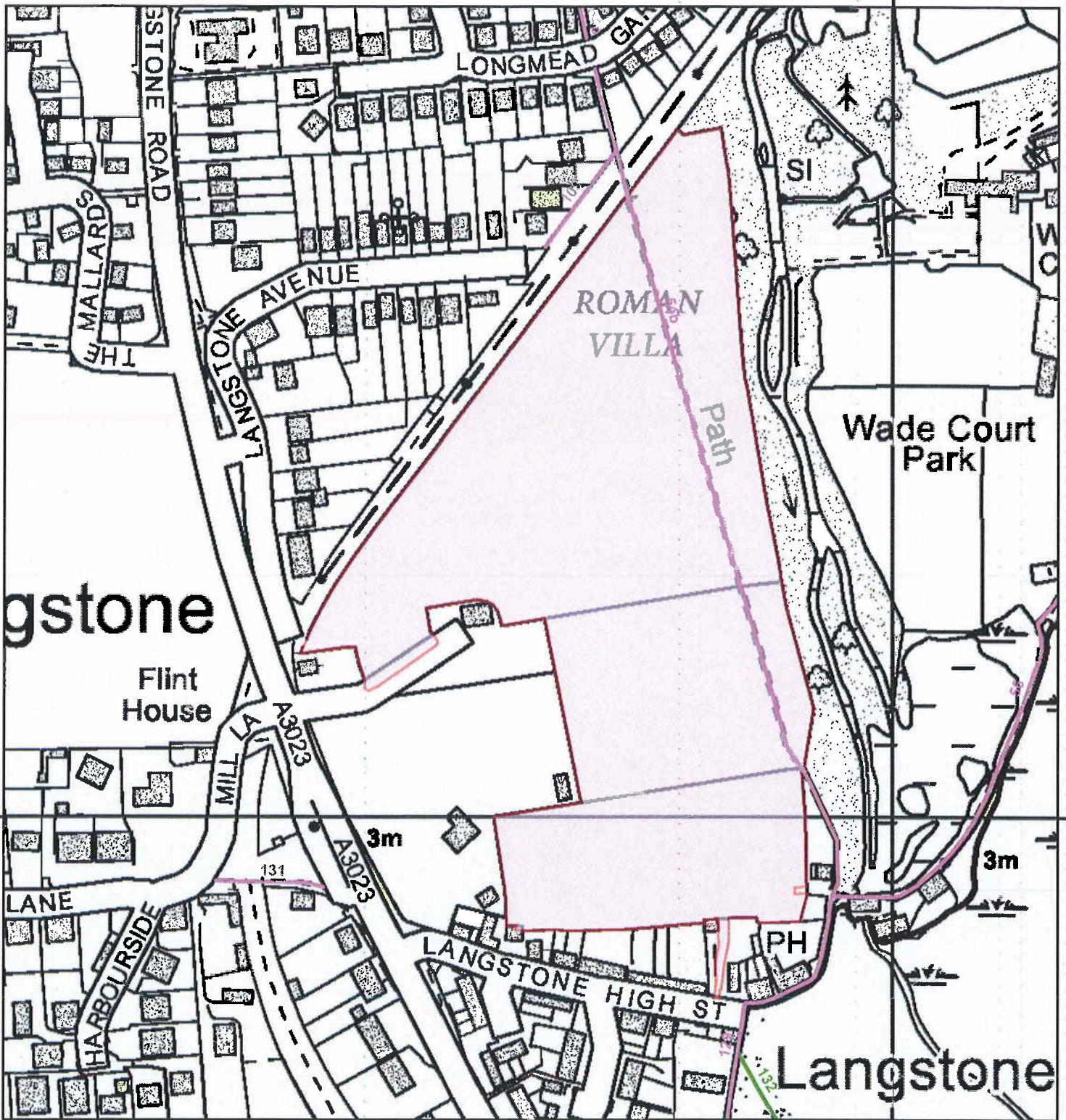
The information that you provide will be used by the appropriate authority in its duties to process applications to deposit statements, maps and declarations under section 31(6) the Highways Act 1980 and statements under section 15A(1) of the Commons Act 2006. The information you provide will also be used by the appropriate authority in its duty to update the registers in which details of such deposits are recorded under the Dedicated Highways (Registers under Section 31A of the Highways Act 1980) (England) Regulations 2007 and the Commons (Registration of Town or Village Greens) and Dedicated Highways (Landowner Statements and Declarations) (England) Regulations 2013.

The appropriate authority is required by the legislation above to maintain a register which holds information provided in this form, which can be inspected online or in person by members of the public on request. It may also be required to release information, including personal data and commercial information, on request under the Environmental Information Regulations 2004 or the Freedom of Information Act 2000. However, the appropriate authority will not permit any unwarranted breach of confidentiality nor will they act in contravention of their obligations under the Data Protection Act 1998.

Land behind Langstone High Street



Hampshire
County Council



Plan accompanying Statement made under Section 31(6) Highways Act 1980 and Section 15A(1) of the Commons Act 2006.

Declaration by
Kerriann McLackland
on behalf of Hampshire County Council

this 7th day
of February 2014

Legend

- Land owned by Hampshire County Council
- Footpath
- Bridleway
- Restricted byway
- Byway open to all traffic

Scale 1:3,000

© Crown Copyright and database rights 2014. All rights reserved.
HCC 100019180.

Deposit of Statement and Plan

Section 31(6), Highways Act 1980

To Hampshire County Council:

- 1 Hampshire County Council is and has been since 23 November 1990 the owner within the meaning of the above section of the land known as Land at Langstone High Street, Langstone more particularly delineated on the plan no. E/13/100/A accompanying this statement and thereon shown coloured in pink.
- 2 I am Nigel Winston Whiteman, Principal Land Agent, and have authority to deal with land ownership matters on behalf of the Hampshire County Council.
- 3 The aforementioned land lies in the Parish of Havant.
- 4 The ways coloured purple on the said plan have been dedicated as footpaths.
- 5 No other ways over the land have been dedicated as highways.
- 6 The deposit shall comprise this statement and accompanying plan.

Signed:



.....
N W Whiteman FRICS
for and on behalf of Hampshire County Council

Name (landowner):

Hampshire County Council


Address:

The Estates Practice
The Castle
Winchester
SO23 9DS

Date:

28th October 1999

Signed (witness):



Name (witness):

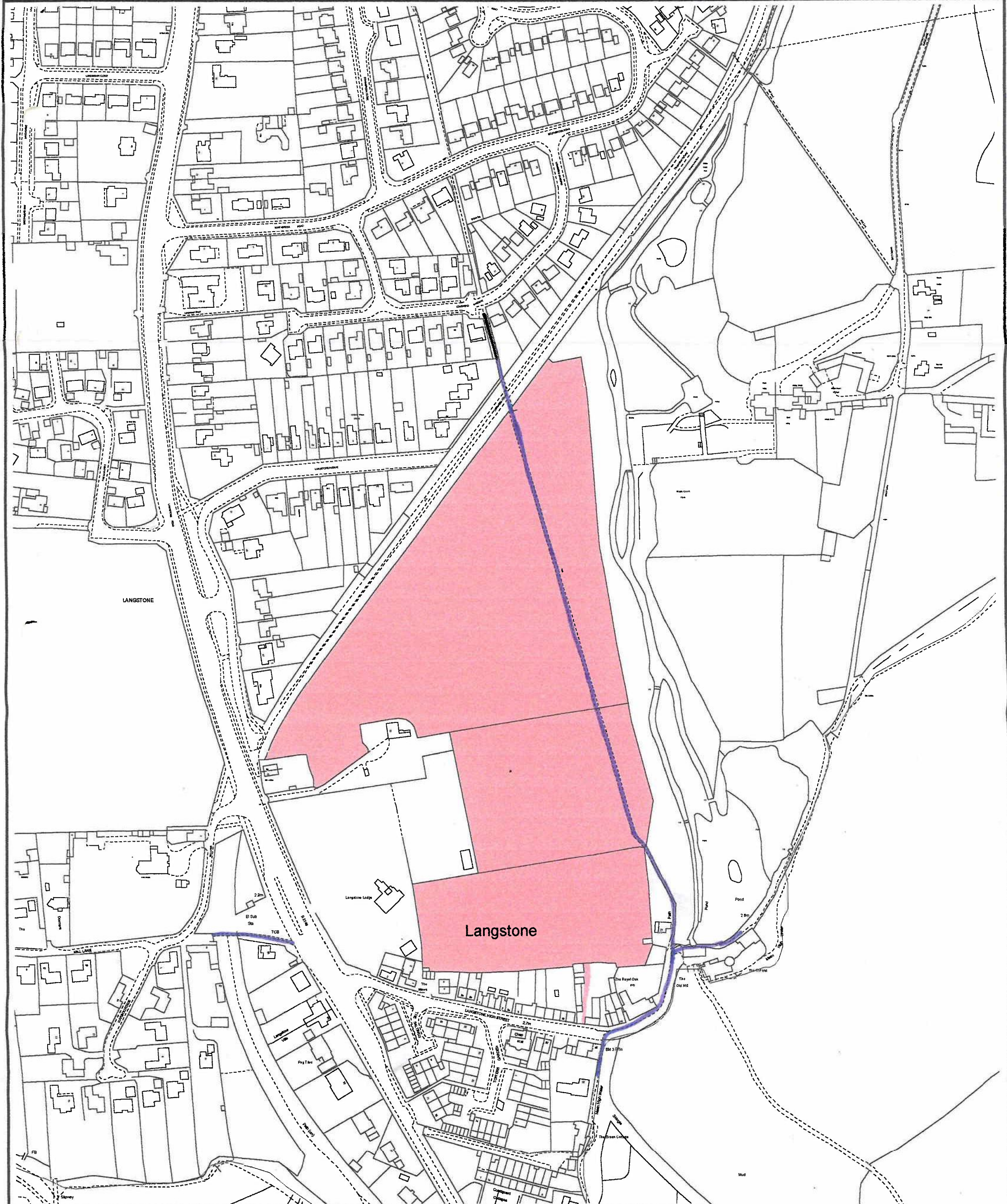
S. W. Cummings

Address:

Aberlady, 24 Hoe Lane
North Baddesley Hunt SO52 9NH

Occupation:

Building Surveyor



**LAND AT LANGSTONE HIGH ST
LANGSTONE**

PLAN No.
E / 13 / 100 / A

DATE
NOVEMBER 1998

SCALE
1:2500

OS No.
SU 7105 SE

Reproduced from or based upon
Ordnance Survey Mapping with the
permission of the Controller
of Her Majesty's Stationary office
© Crown Copyright
Unauthorised reproduction infringes
Crown copyright and may lead to
Prosecution or civil proceedings
Hampshire County Council 076651



ESTATES PRACTICE