

Wildlife and Countryside Act 1981

The Definitive Map and Statement of Public Rights of Way in Hampshire

To: Hampshire County Council (Rights of Way Office)

Of: Mottisfont Court, High Street, Winchester SO23 8ZF

I, Helen Mountain of 1, Lynton Road Petersfield, Hampshire GU322EX hereby apply for and order under Section 53(2) Of the Wildlife and Countryside Act 1981 modifying the Definitive Map and Statement for the area by: Extending Footpath 3 from GU 7410. 2385 to 7434.2320 and shown on the map accompanying this application.

I attach copies of the following documentary evidence in support of this application.

Extract from Hampshire County Council "Hampshire Treasures" pub. 1979 Volume 6 East Hampshire Page 237 Petersfield.

1897 OS map
1910 OS map
1958 OS map
1970 OS map
1984 OS map

Dated: 1-9-16

Signed:

Applicant's Reference: HM262437

YOUR REF: DMMO 1171



DMMO 1171 - PETERSFIELD

Borough Hill

Claimed footpath shown in red line

Name: HAZEN MOUNTAIN Sig

Date: 11-8-16

This map is for information only as it is an interpretation only of the Definitive Map. Always refer to the Hampshire Definitive Map and Statement filed by the County Council for the precise information about the alignment and status of a public right of way. Please see our website at <http://www3.hants.gov.uk/countryside/row>

REF: DMMO 1171


High Meadow Recreation Ground

Sivartol House

ALDERFIELD





BOROUGH ROAD

Scale 1:1,250

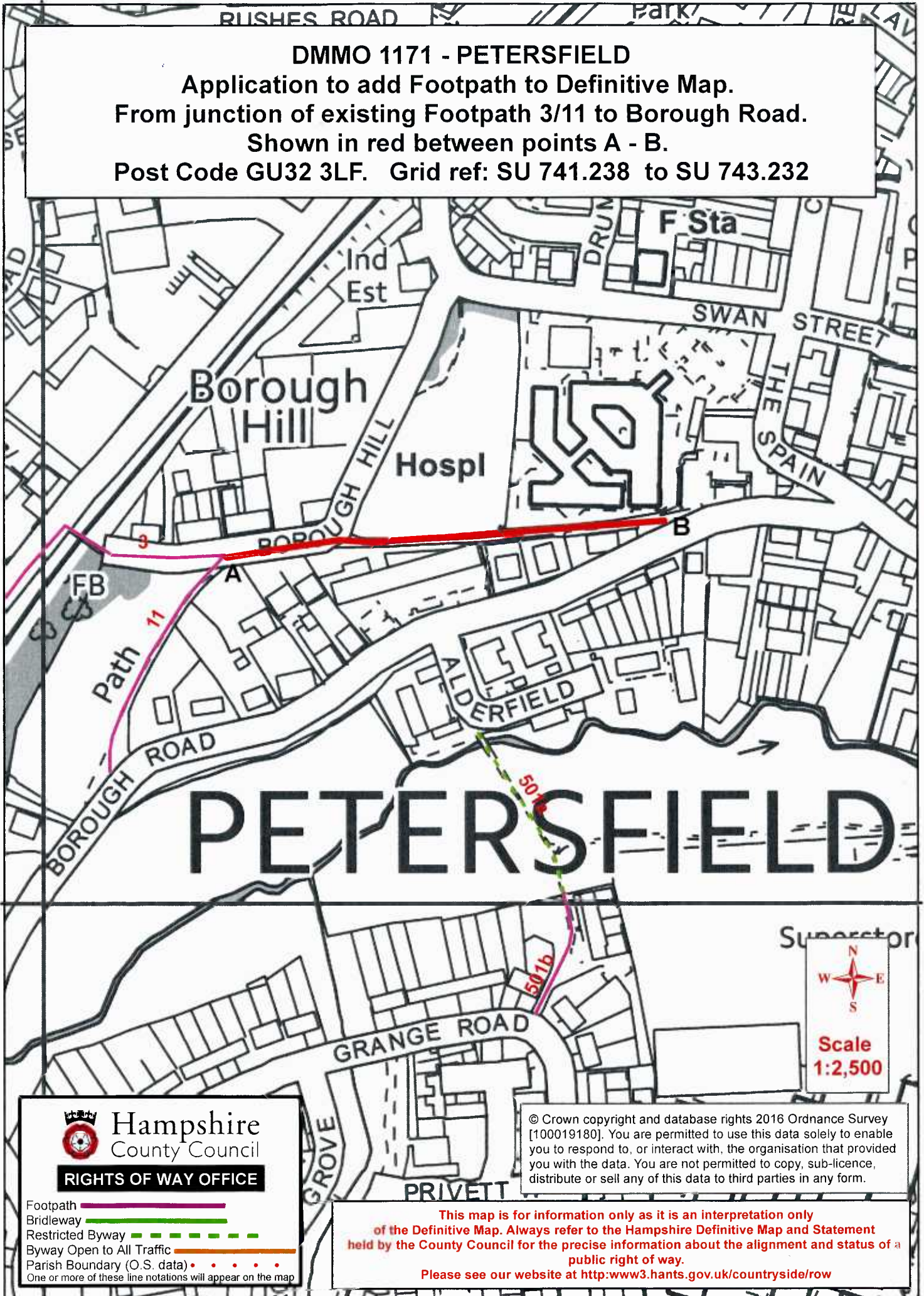
Hampshire
County Council

RIGHTS OF WAY OFFICE

- Footpath 
 - Bridleway 
 - Restricted Byway 
 - Byway Open to All Traffic 
 - Parish Boundary (O.S. data) 
- One or more of these line notations will appear on the map

© Crown copyright and database rights 2016 Ordnance Survey [100019180]. You are permitted to use this data solely to enable you to respond to, or interact with, the organisation that provided you with the data. You are not permitted to copy, sub-licence, distribute or sell any of this data to third parties in any form.

DMMO 1171 - PETERSFIELD
Application to add Footpath to Definitive Map.
From junction of existing Footpath 3/11 to Borough Road.
Shown in red between points A - B.
Post Code GU32 3LF. Grid ref: SU 741.238 to SU 743.232



123000

123000



Hampshire
 County Council

RIGHTS OF WAY OFFICE

- Footpath ———
- Bridleway ———
- Restricted Byway - - - - -
- Byway Open to All Traffic ———
- Parish Boundary (O.S. data) • • • • •
- One or more of these line notations will appear on the map

© Crown copyright and database rights 2016 Ordnance Survey [100019180]. You are permitted to use this data solely to enable you to respond to, or interact with, the organisation that provided you with the data. You are not permitted to copy, sub-licence, distribute or sell any of this data to third parties in any form.

This map is for information only as it is an interpretation only of the Definitive Map. Always refer to the Hampshire Definitive Map and Statement held by the County Council for the precise information about the alignment and status of a public right of way.
 Please see our website at <http://www3.hants.gov.uk/countryside/row>

THIS NOTICE IS FOR THE ATTENTION OF THE LANDOWNER

Section 53(5) of, and Schedule 14 to, the Wildlife and Countryside Act 1981

The Hampshire Wildlife and Countryside Act 1981 Section 57(3) Definitive Map and Statement (Dated 1st January 2008)

To: The Landowner or Occupier

of: ... Land crossed by ... THE BOROUGH (PATH) AND BOROUGH HILL
FROM THE COUNCIL MAINTAINED ROAD TO THE NORTHERN END
OF FP. 11

~~I/We~~: HELEN MOUNTAIN
of: 1, LYNTON RD. PETERSFIELD, HAMPSHIRE
GU32 2EX

hereby give notice that on 27/6/16 ~~I/We~~ made application to the Director of Culture, Communities and Business Services, Hampshire County Council, Castle Avenue, Winchester, Hampshire, SO23 8UL, that the definitive map and statement for the area be modified by :- [delete where appropriate]

- **deleting** the footpath / ~~bridleway~~ / ~~restricted byway~~ / ~~byway open to all traffic~~
from GU 7410. 2355
to GU 7434. 2320

or

- **adding** the footpath / bridleway / restricted byway / byway open to all traffic
from

or

- **upgrading/downgrading**
to a footpath / bridleway / restricted byway / byway open to all traffic
the footpath / bridleway / restricted byway / byway open to all traffic
from

or

- **varying/adding** to the particulars relating to the
footpath / bridleway / restricted byway / byway open to all traffic
from

Dated 11/8/16 2016

Signed

Wildlife and Countryside Act 1981

The definitive map and Statement of Public Rights of Way in Hampshire

Certificate of Service of Notice of Application for Modification order

To: Hampshire County Council Surveying Authority

Of: Castle Avenue, Winchester, SO23 8UL

I Helen Mountain of 1, Lynton Road, Petersfield, Hampshire, GU322EX

hereby certify that the requirements of paragraph 2 of Schedule 14 to the Wildlife and Countryside Act 1981 have been complied with.

Dated: 11 / 8 / 16

Signed:

Application reference: DMMO 1171

Applicants reference: HM262437