



Wildlife and Countryside Act 1981

The Hampshire Wildlife and Countryside Act 1981 Section 57(3) Definitive Map and Statement (Dated 1st January 2008)

To: The Director of Culture, Communities and Business Services
of: Hampshire County Council, Castle Avenue, Winchester, Hampshire. S023 8UL

I: Mr P Howland (Rights of Way Researcher, ANDOVER Ramblers Association)
of: 71 Springfield Close, Andover, Hampshire. SP10 2QR

hereby apply for an Order under Section 53(2) of the Wildlife and Countryside Act 1981 modifying the definitive map and statement for the area by:- [delete where appropriate]

~~deleting the footpath / bridleway / restricted byway / byway open to all traffic
from:
to:~~

or

Adding a bridleway from point SU43754196) to SU45274158

and

~~upgrading / downgrading to a footpath / bridleway / restricted byway / byway open to all traffic
the footpath / bridleway / restricted byway / byway open to all traffic
from:
to:~~

or

~~varying/adding to the particulars relating to the footpath / bridleway / restricted byway /
byway open to all traffic
from:
to:
by providing that:~~

and shown on the map accompanying this application.
(NB The map which you submit should be drawn to a scale of at least 1:25,000)

please turn over

I/~~We~~ attach copies of the following documentary evidence (~~including statements of witnesses~~) in support of this application:

List of Documents

Milne's Hampshire 1" to the mile map of Hampshire (1791)

A New Map of Hampshire by John Cary (1801)

Ordnance Survey Old Series 1" to the mile Map (c. 1817)

Greenwood's Hampshire 1" to the mile Map (1826)

Dower's Map of the Environs of Andover Hampshire (1838)

Bullington (1840) and Barton Stacey tithe maps (1842)

Map of Bransbury Manor Farm, Barton Stacey, Winchester Dean *and* Chapter estate (1857)

New Map of Hampshire by P Brannon Map (1859)

Map from The Weekly Dispatch (1863)

Ordnance Survey First Edition 25" to the mile Hampshire and Isle of Wight XXIV.15 and XXIV.16 map (1873).

Kelly's map of Hampshire (1889)

Ordnance Survey Second Edition 25" to the mile Hampshire and Isle of Wight XXIV.15 (1896) and XXIV.16 (1895).

Bacon's map of Hampshire (1907)

Ordnance Survey third Edition 25" to the mile Hampshire and Isle of Wight XXIV.15 and XXIV.16 (1910).

Philip's Cyclists map of map of Hampshire (c.1920)

Correspondence relating to Bullington (c.1933 - 1949)

Documents relating to National Parks and Access to the Countryside Act 1949 (1951 - 1955)

Ordnance Survey Sheet SU44-B 1:25000 map (1958)

Ordnance Survey Sheet SU44-B 1:25000 map (1966)


The personal data you provide on this form will be treated in accordance with Data Protection Legislation. It will be used to process the application to modify the definitive map of public rights of way, and to carry out consultation and investigation including contacting you about your evidence. The legal basis for our use of this information is the compliance with a legal obligation – Wildlife and Countryside Act 1981.

We may share your personal information with owners or occupiers (or their representatives), objectors, other Council departments or local authorities and other interested parties. It may also be made public if the matter is referred to the Planning Inspectorate. It will become part of the permanent records kept on rights of way in Hampshire.

You have some legal rights in respect of the personal information we collect from you. Please see our website Data Protection page for further details: www.hants.gov.uk/dataprotection. You can contact the County Council's Data Protection Officer at data.protection@hants.gov.uk.

If you have a concern about the way we are collecting or using your personal data, you should raise your concern with us in the first instance or directly to the Information Commissioner's Office at <https://ico.org.uk/concerns>.

Signed:



Date: 9 April 2026

Wildlife and Countryside Act 1981

The Hampshire Wildlife and Countryside Act 1981
Section 57(3) Definitive Map and Statement
(Dated 1st January 2008)

Certificate of Service of Notice of Application for Modification Order


To: The Director of Culture, Communities and Business Services, Countryside
Access Team
of: Hampshire County Council, Castle Avenue, Winchester, Hampshire SO23 8UL

I: Paul Howland

of: 71 Springfield Close

hereby certify that the requirements of paragraph 2 of Schedule 14 to the Wildlife and
Countryside Act 1981 have been complied with.

Signe



Date: 9 April 2026

NOTE: Notice of the application should be served on the owners and occupiers
of all the land affected by the application. Please note here the names and
addresses of all people given notice of the application:

Bullington Farm Partnership, Bullington Manor Farm, Bullington,
Winchester, Hampshire SO21 3RB



The Old Dairy, Winchester Hill, Sutton Scotney,
Winchester SO21 3NZ

*The personal data you provide on this form will be treated in accordance with Data Protection
Legislation. It will be used to process the application to modify the definitive map of public rights
of way, and to carry out consultation and investigation including contacting you about your
evidence. The legal basis for our use of this information is the compliance with a legal obligation
– Wildlife and Countryside Act 1981.*

*We may share your personal information with owners or occupiers (or their representatives),
objectors, other Council departments or local authorities and other interested parties. It may
also be made public if the matter is referred to the Planning Inspectorate. It will become part of
the permanent records kept on rights of way in Hampshire.*

*You have some legal rights in respect of the personal information we collect from you. Please
see our website Data Protection page for further details: www.hants.gov.uk/dataprotection. You
can contact the County Council's Data Protection Officer at data.protection@hants.gov.uk.
If you have a concern about the way we are collecting or using your personal data, you should raise your
concern with us in the first instance or directly to the Information Commissioner's Office at
<https://ico.org.uk/concerns>.*

Wildlife and Countryside Act 1981
Schedule 14: Applications for certain orders under Part III

Form of applications

1. An application shall be made in the prescribed form and shall be accompanied by:
 - (a) a map drawn to the prescribed scale and showing the way or ways to which the application relates; and
 - (b) copies of any documentary evidence (including statements of witnesses) which the applicant wishes to adduce in support of the application

Notice of Applications

2. (1) Subject to sub-paragraph (2), the applicant shall serve a notice stating that the application has been made on every owner and occupier of any land to which the application relates.
 - (2) If, after reasonable inquiry has been made, the authority is satisfied that it is not practicable to ascertain the name or address of an owner or occupier of any land to which the application relates, the authority may direct that the notice required to be served on him by sub-paragraph (1) may be served by addressing it to him by the description 'owner' or 'occupier' of the land (describing it) and by affixing it to some conspicuous object or objects on the land.
 - (3) When the requirements of this paragraph have been complied with, the applicant shall certify that fact to the authority.
 - (4) Every notice or certificate under this paragraph shall be in the prescribed form.

DMMO 1429

Add a Bridleway from Cocum Road to Junction of Bullington Manor Lane

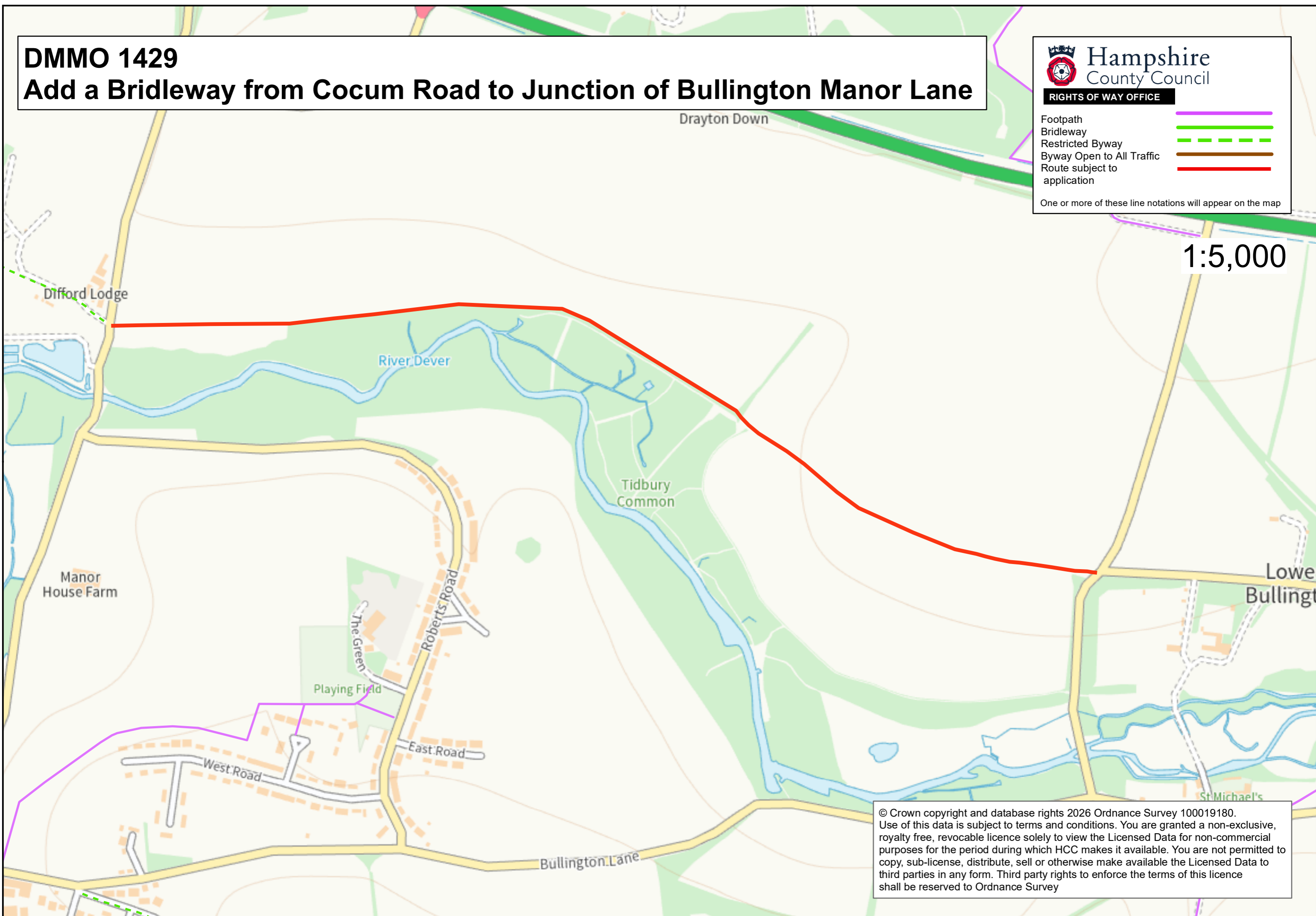


RIGHTS OF WAY OFFICE

- Footpath
- Bridleway
- Restricted Byway
- Byway Open to All Traffic
- Route subject to application

One or more of these line notations will appear on the map

1:5,000



© Crown copyright and database rights 2026 Ordnance Survey 100019180. Use of this data is subject to terms and conditions. You are granted a non-exclusive, royalty free, revocable licence solely to view the Licensed Data for non-commercial purposes for the period during which HCC makes it available. You are not permitted to copy, sub-license, distribute, sell or otherwise make available the Licensed Data to third parties in any form. Third party rights to enforce the terms of this licence shall be reserved to Ordnance Survey