



Wildlife and Countryside Act 1981

The Hampshire Wildlife and Countryside Act 1981

Section 57(3) Definitive Map and Statement (Dated 1st January 2008)

To: The Director of Culture, Communities and Business Services

of: Hampshire County Council, Castle Avenue, Winchester, Hampshire. S023 8UL

I: Mr P Howland (Rights of Way Researcher, ANDOVER Ramblers Association)

of: 71 Springfield Close, Andover, Hampshire. SP10 2QR

hereby apply for an Order under Section 53(2) of the Wildlife and Countryside Act 1981 modifying the definitive map and statement for the area by:- [delete where appropriate]

~~deleting the footpath / bridleway / restricted byway / byway open to all traffic
from:
to:~~

or

Adding the footpath from SU56963909 to SU57793942
And adding the footpath from SU57793942 to SU58173967
And adding the footpath from SU58233960 to SU58443981
And adding the footpath from SU58453971 to SU58664065
And adding the footpath from SU58443981 to SU58914007

and

~~upgrading / downgrading to a footpath / bridleway / restricted byway / byway open to all traffic the footpath / bridleway / restricted byway / byway open to all traffic
from:
to:~~

or

~~varying/adding to the particulars relating to the footpath / bridleway / restricted byway / byway open to all traffic
from:
to:
by providing that:~~

and shown on the map accompanying this application.

(NB The map which you submit should be drawn to a scale of at least 1:25,000)

please turn over

I/~~We~~ attach copies of the following documentary evidence (~~including statements of witnesses~~) in support of this application:

List of Documents

Ordnance Survey First Edition 25" to the mile Hampshire and Isle of Wight XXXIV.1, XXXIV.2, XXXIV.5, XXXIV.6 maps (c. 1873).

Ordnance Survey second Edition 6" to the mile Hampshire & Isle of Wight XXXIV.NW (1897).

Ordnance Survey third Edition 6" to the mile Hampshire & Isle of Wight XXXIV.NW (1910).

Alresford Rural District Highway Handover Map (1929)

Ordnance Survey Sheet 41/54 - A and 41/53 - A 1:25000 maps (1949)


Ordnance Survey Sheet SU 53 - B and SU 54 - B 1:25000 map (1958)

The personal data you provide on this form will be treated in accordance with Data Protection Legislation. It will be used to process the application to modify the definitive map of public rights of way, and to carry out consultation and investigation including contacting you about your evidence. The legal basis for our use of this information is the compliance with a legal obligation – Wildlife and Countryside Act 1981.

We may share your personal information with owners or occupiers (or their representatives), objectors, other Council departments or local authorities and other interested parties. It may also be made public if the matter is referred to the Planning Inspectorate. It will become part of the permanent records kept on rights of way in Hampshire.

You have some legal rights in respect of the personal information we collect from you. Please see our website Data Protection page for further details: www.hants.gov.uk/dataprotection. You can contact the County Council's Data Protection Officer at data.protection@hants.gov.uk. If you have a concern about the way we are collecting or using your personal data, you should raise your concern with us in the first instance or directly to the Information Commissioner's Office at <https://ico.org.uk/concerns>.

Signed:

A black rectangular redaction box covering the signature of the person who signed the document.

Date: 15th July 2021

Wildlife and Countryside Act 1981

The Hampshire Wildlife and Countryside Act 1981
Section 57(3) Definitive Map and Statement
(Dated 1st January 2008)

Certificate of Service of Notice of Application for Modification Order

To: The Director of Culture, Communities and Business Services, Countryside
Access Team


of: Hampshire County Council, Castle Avenue, Winchester, Hampshire SO23 8UL

I: Paul Howland (Rights of Way Researcher, ANDOVER Ramblers Association)

of: 71 Springfield Close, Andover, Hants SP10 2QR

hereby certify that the requirements of paragraph 2 of Schedule 14 to the Wildlife and
Countryside Act 1981 have been complied with.

Signed:



Date: 15th July 2021

NOTE: Notice of the application should be served on the owners and occupiers
of all the land affected by the application. Please note here the names and
addresses of all people given notice of the application:

Susan Marriott, Chilton Manor Farm, Chilton Candover, Alresford, Hampshire,
SO24 9TX

Broadbank Farming, Robeys Farm, Brown Candover, Alresford, SO24 9TN

Mr Fergus Gilmour, Manor Farm, Brown Candover, Alresford, SO24 9TR

Candover Valley Club, Brown Candover, Alresford, SO24 9TT

J H Foote Farming, Church Lane Farm, Brown Candover, Alresford, SO24 9TW

SUSAN ERICA MARRIOTT and CHARLES ROWLAND MARRIOTT,
Chilton Manor, Chilton Candover, Alresford, Hampshire, SO24 9TX.

David Stewart MITCHELL, OVINGTON PARK PROPERTIES 2013 LIMITED,
Ovington Park, The Old Dairy, Ovington, Alresford, SO24 0RB

4, Old School House, Brown Candover, Alresford, SO24 9TT

5, Gravel Close, Brown Candover, Alresford, SO24 9TU

6, Gravel Close, Brown Candover, Alresford, SO24 9TU

SOVEREIGN HOUSING ASSOCIATION LIMITED, Sovereign House, Basing
View, Basingstoke, RG21 4FA

The personal data you provide on this form will be treated in accordance with Data Protection Legislation. It will be used to process the application to modify the definitive map of public rights of way, and to carry out consultation and investigation including contacting you about your evidence. The legal basis for our use of this information is the compliance with a legal obligation – Wildlife and Countryside Act 1981.

We may share your personal information with owners or occupiers (or their representatives), objectors, other Council departments or local authorities and other interested parties. It may also be made public if the matter is referred to the Planning Inspectorate. It will become part of the permanent records kept on rights of way in Hampshire.

You have some legal rights in respect of the personal information we collect from you. Please see our website Data Protection page for further details: www.hants.gov.uk/dataprotection. You can contact the County Council's Data Protection Officer at data.protection@hants.gov.uk. If you have a concern about the way we are collecting or using your personal data, you should raise your concern with us in the first instance or directly to the Information Commissioner's Office at <https://ico.org.uk/concerns>.

Wildlife and Countryside Act 1981

Schedule 14: Applications for certain orders under Part III

Form of applications

1. An application shall be made in the prescribed form and shall be accompanied by:
 - (a) a map drawn to the prescribed scale and showing the way or ways to which the application relates; and
 - (b) copies of any documentary evidence (including statements of witnesses) which the applicant wishes to adduce in support of the application

Notice of Applications

2. (1) Subject to sub-paragraph (2), the applicant shall serve a notice stating that the application has been made on every owner and occupier of any land to which the application relates.
 - (2) If, after reasonable inquiry has been made, the authority is satisfied that it is not practicable to ascertain the name or address of an owner or occupier of any land to which the application relates, the authority may direct that the notice required to be served on him by sub-paragraph (1) may be served by addressing it to him by the description 'owner' or 'occupier' of the land (describing it) and by affixing it to some conspicuous object or objects on the land.
 - (3) When the requirements of this paragraph have been complied with, the applicant shall certify that fact to the authority.
 - (4) Every notice or certificate under this paragraph shall be in the prescribed form.

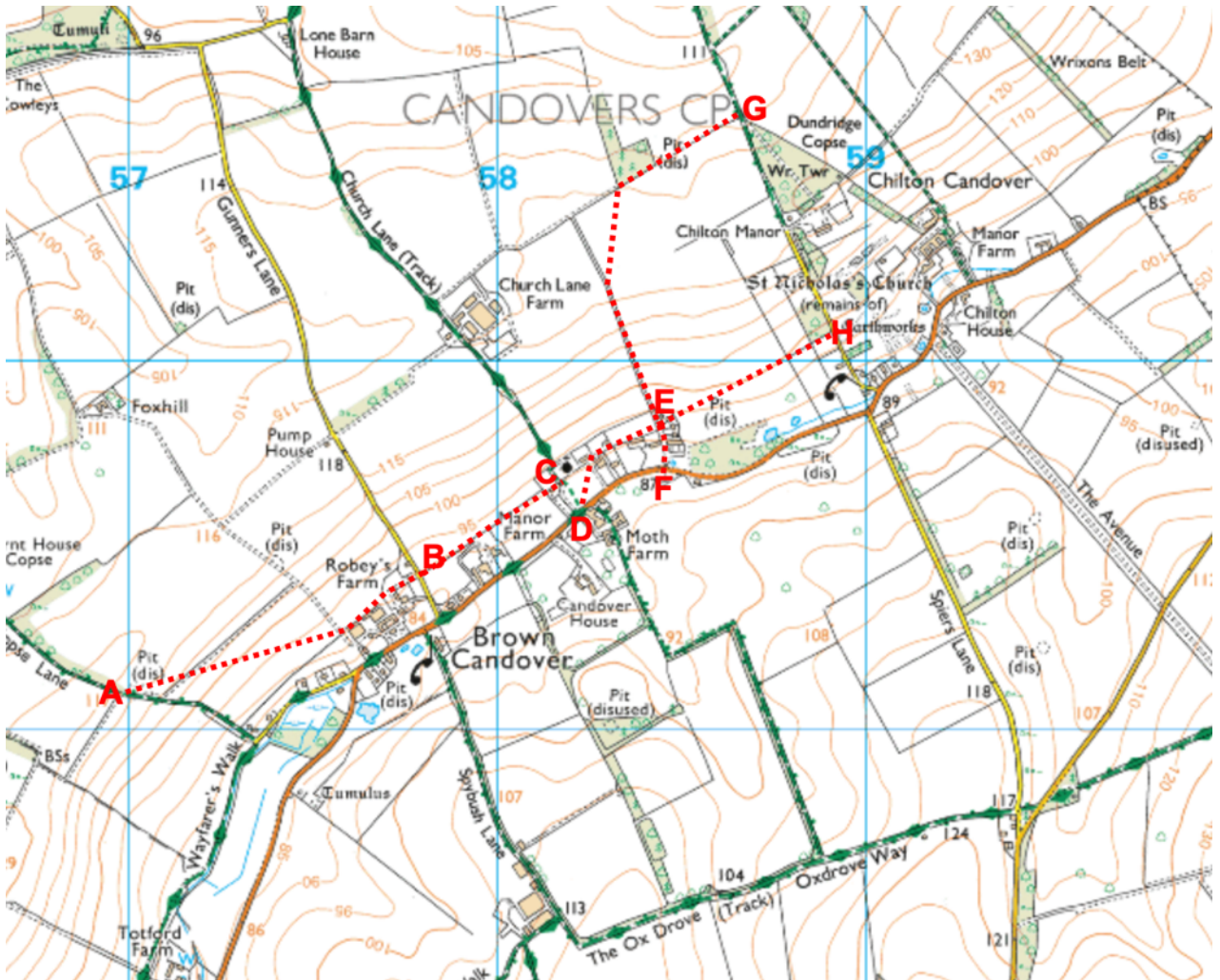


Figure 2. Extract of Ordnance Survey Map at scale of 1:25000 showing application route 1 from A to B, application route 2 from B to C, application route 3 from D to E, application route 4 from F to G and application route 5 from E to H.

Source: Natural England MAGICmap.