



Wildlife and Countryside Act 1981

The Hampshire Wildlife and Countryside Act 1981

Section 57(3) Definitive Map and Statement (Dated 1st January 2008)

To: The Director of Culture, Communities and Business Services

of: Hampshire County Council, Castle Avenue, Winchester, Hampshire. S023 8UL

I: Mr P Howland (Rights of Way Researcher, ANDOVER Ramblers Association)

of: 71 Springfield Close, Andover, Hampshire. SP10 2QR

hereby apply for an Order under Section 53(2) of the Wildlife and Countryside Act 1981 modifying the definitive map and statement for the area by:- [delete where appropriate]

~~deleting the footpath / bridleway / restricted byway / byway open to all traffic
from:
to:~~

or

Adding the footpath from SU75884169 to SU76724141
And adding the footpath from SU77084134 to SU77574130

and

~~upgrading / downgrading to a footpath / bridleway / restricted byway / byway open to all traffic
the footpath / bridleway / restricted byway / byway open to all traffic
from:
to:~~

or

~~varying/adding to the particulars relating to the footpath / bridleway / restricted byway /
byway open to all traffic
from:
to:
by providing that:~~

and shown on the map accompanying this application.

(NB The map which you submit should be drawn to a scale of at least 1:25,000)

please turn over

I/We attach copies of the following documentary evidence (including statements of witnesses) in support of this application:

List of Documents


Ordnance Survey First Edition 25" to the mile Hampshire and Isle of XXXVI.1 map (1873).
Ordnance Survey Second Edition 6" to the mile Hampshire & Isle of Wight XXXVI.NW map (1897).
Bartholomew half inch to the mile map sheet number 29 (1902)
Ordnance Survey 6" to the mile Hampshire & Isle of Wight XXXVI.NW map (1911)
Bartholomew half inch to the mile map sheet number 29 (1920)
Alton Rural District Highway Handover map (1929)
Bartholomew half inch to the mile map Salisbury plain sheet number 8 (1942)
Hampshire County Council, Alton Division, Highway map (c. 1946)
Ordnance Survey Sheet SU 41/74 - A 1:25000 map (1948)
Ordnance Survey Sheet SU74 - B 1:25000 map (1958)

The personal data you provide on this form will be treated in accordance with Data Protection Legislation. It will be used to process the application to modify the definitive map of public rights of way, and to carry out consultation and investigation including contacting you about your evidence. The legal basis for our use of this information is the compliance with a legal obligation – Wildlife and Countryside Act 1981.

We may share your personal information with owners or occupiers (or their representatives), objectors, other Council departments or local authorities and other interested parties. It may also be made public if the matter is referred to the Planning Inspectorate. It will become part of the permanent records kept on rights of way in Hampshire.

You have some legal rights in respect of the personal information we collect from you. Please see our website Data Protection page for further details: www.hants.gov.uk/dataprotection. You can contact the County Council's Data Protection Officer at data.protection@hants.gov.uk. If you have a concern about the way we are collecting or using your personal data, you should raise your concern with us in the first instance or directly to the Information Commissioner's Office at <https://ico.org.uk/concerns>.

Signed:



Date: 22nd June 2021



Wildlife and Countryside Act 1981

The Hampshire Wildlife and Countryside Act 1981
Section 57(3) Definitive Map and Statement
(Dated 1st January 2008)

Certificate of Service of Notice of Application for Modification Order

To: The Director of Culture, Communities and Business Services, Countryside
Access Team


of: Hampshire County Council, Castle Avenue, Winchester, Hampshire S023 8UL

I: Paul Howland (Rights of Way Researcher, ANDOVER Ramblers Association)

of: 71 Springfield Close, Andover, Hants SP10 2QR

hereby certify that the requirements of paragraph 2 of Schedule 14 to the Wildlife and
Countryside Act 1981 have been complied with.

Signed:



Date: 22nd June 2021

NOTE: Notice of the application should be served on the owners and occupiers
of all the land affected by the application. Please note here the names and
addresses of all people given notice of the application:

CHRISTOPHER EDWARD MOORE, Millcourt Barn, Millcourt,
Binsted, Hants GU34 4JF.

ROBERT ANTHONY DOLMAN, 16 Bedford Street, Covent
Garden, London WC2E 9HF

CAROLINDA BEATRICE CATHERINE TOLSTOY-MILOSLAVSKY, 8
Orlando Road, London SW4 0LF.

John William STEPHENS, Kings Farm Estate, Isington Road Barns, Isington
Road, Binsted, Alton, United Kingdom, GU34 4PH

The personal data you provide on this form will be treated in accordance with Data Protection Legislation. It will be used to process the application to modify the definitive map of public rights of way, and to carry out consultation and investigation including contacting you about your evidence. The legal basis for our use of this information is the compliance with a legal obligation – Wildlife and Countryside Act 1981.

We may share your personal information with owners or occupiers (or their representatives), objectors, other Council departments or local authorities and other interested parties. It may also be made public if the matter is referred to the Planning Inspectorate. It will become part of the permanent records kept on rights of way in Hampshire.

You have some legal rights in respect of the personal information we collect from you. Please see our website Data Protection page for further details: www.hants.gov.uk/dataprotection. You can contact the County Council's Data Protection Officer at data.protection@hants.gov.uk.

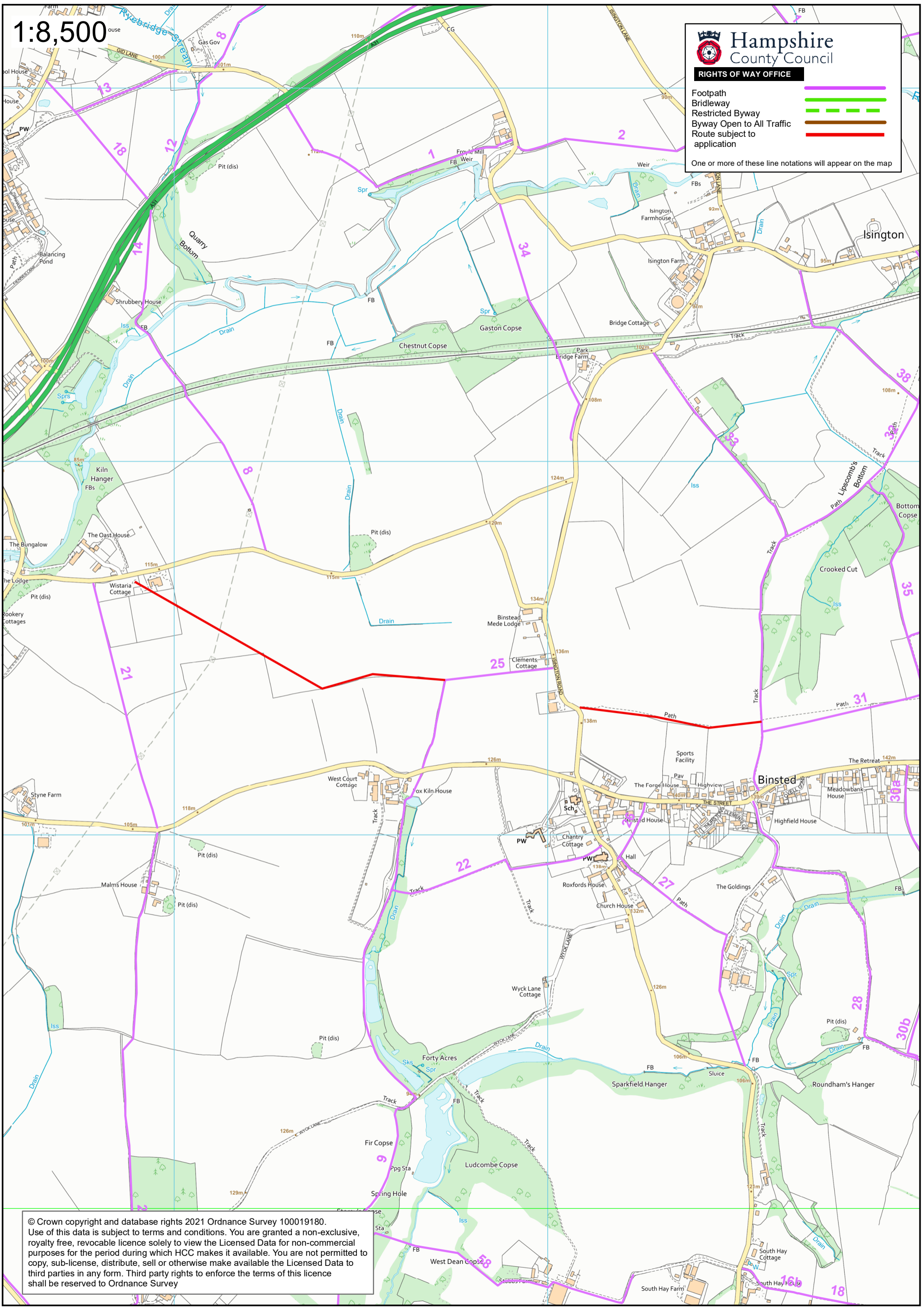
If you have a concern about the way we are collecting or using your personal data, you should raise your concern with us in the first instance or directly to the Information Commissioner's Office at <https://ico.org.uk/concerns>.

1:8,500

Hampshire County Council
RIGHTS OF WAY OFFICE

Footpath	—
Bridleway	—
Restricted Byway	—
Byway Open to All Traffic	—
Route subject to application	—

One or more of these line notations will appear on the map



© Crown copyright and database rights 2021 Ordnance Survey 100019180.
Use of this data is subject to terms and conditions. You are granted a non-exclusive, royalty free, revocable licence solely to view the Licensed Data for non-commercial purposes for the period during which HCC makes it available. You are not permitted to copy, sub-license, distribute, sell or otherwise make available the Licensed Data to third parties in any form. Third party rights to enforce the terms of this licence shall be reserved to Ordnance Survey