



# Wildlife and Countryside Act 1981

The Hampshire Wildlife and Countryside Act 1981

Section 57(3) Definitive Map and Statement (Dated 1st January 2008)

To: The Director of Culture, Communities and Business Services

of: Hampshire County Council, Castle Avenue, Winchester, Hampshire. S023 8UL



hereby apply for an Order under Section 53(2) of the Wildlife and Countryside Act 1981 modifying the definitive map and statement for the area by:- [delete where appropriate]

~~deleting the footpath / bridleway / restricted byway / byway open to all traffic  
from:  
to:~~

or

Add the footpath from SU69133183 to SU68313070  
And add the footpath from SU68293070 to SU68103043

and

~~upgrading / downgrading to a footpath / bridleway / restricted byway / byway open to all traffic  
the footpath / bridleway / restricted byway / byway open to all traffic  
from:  
to:~~

or

~~varying/adding to the particulars relating to the footpath / bridleway / restricted byway /  
byway open to all traffic  
from:  
to:  
by providing that:~~

and shown on the map accompanying this application.

*(NB The map which you submit should be drawn to a scale of at least 1:25,000)*

*please turn over*

I/~~We~~ attach copies of the following documentary evidence (~~including statements of witnesses~~) in support of this application:

### **List of Documents**

East Tisted tithe map (c.1842)

Ordnance Survey First Edition County Series 25" to the mile Hampshire & Isle of Wight XLIII.10 map (1871).

Ordnance Survey Second Edition 6" to the mile Hampshire and Isle of Wight XLIII.SW (1897).

Bartholomew half inch to the mile map sheet number 33 (1902)

Ordnance Survey 6" to the mile Hampshire and Isle of Wight XLIII.SW map (1910)

Bartholomew half inch to the mile map sheet number 33 (1924)

Alton Rural District Highway Handover Map (1929)

Bartholomew half inch to the mile map Salisbury plain sheet number 8 (1942)

Ordnance Survey One-inch to the mile New Popular Sheet 169 (1946)


Ordnance Survey Sheet SU63 - C 1:25000 map (1958)

*The personal data you provide on this form will be treated in accordance with Data Protection Legislation. It will be used to process the application to modify the definitive map of public rights of way, and to carry out consultation and investigation including contacting you about your evidence. The legal basis for our use of this information is the compliance with a legal obligation – Wildlife and Countryside Act 1981.*

*We may share your personal information with owners or occupiers (or their representatives), objectors, other Council departments or local authorities and other interested parties. It may also be made public if the matter is referred to the Planning Inspectorate. It will become part of the permanent records kept on rights of way in Hampshire.*

*You have some legal rights in respect of the personal information we collect from you. Please see our website Data Protection page for further details: [www.hants.gov.uk/dataprotection](http://www.hants.gov.uk/dataprotection). You can contact the County Council's Data Protection Officer at [data.protection@hants.gov.uk](mailto:data.protection@hants.gov.uk). If you have a concern about the way we are collecting or using your personal data, you should raise your concern with us in the first instance or directly to the Information Commissioner's Office at <https://ico.org.uk/concerns>.*

**Signed:**



**Date:** 25<sup>th</sup> April 2021



Wildlife and Countryside Act 1981


The Hampshire Wildlife and Countryside Act 1981  
Section 57(3) Definitive Map and Statement  
(Dated 1<sup>st</sup> January 2008)

Certificate of Service of Notice of Application for Modification Order

To: The Director of Culture, Communities and Business Services, Countryside  
Access Team  
of: Hampshire County Council, Castle Avenue, Winchester, Hampshire S023 8UL

hereby certify that the requirements of paragraph 2 of Schedule 14 to the Wildlife and  
Countryside Act 1981 have been complied with.

**Signed:**



**Date:** 25<sup>th</sup> April 2021

NOTE: Notice of the application should be served on the owners and occupiers  
of all the land affected by the application. Please note here the names and  
addresses of all people given notice of the application:


Sir James Jervoise SCOTT, Rotherfield Park, East Tisted, Alton, Hampshire,  
United Kingdom, GU34 3QE

*The personal data you provide on this form will be treated in accordance with Data Protection  
Legislation. It will be used to process the application to modify the definitive map of public rights  
of way, and to carry out consultation and investigation including contacting you about your  
evidence. The legal basis for our use of this information is the compliance with a legal obligation  
– Wildlife and Countryside Act 1981.*

*We may share your personal information with owners or occupiers (or their representatives),  
objectors, other Council departments or local authorities and other interested parties. It may  
also be made public if the matter is referred to the Planning Inspectorate. It will become part of  
the permanent records kept on rights of way in Hampshire.*






*You have some legal rights in respect of the personal information we collect from you. Please  
see our website Data Protection page for further details: [www.hants.gov.uk/dataprotection](http://www.hants.gov.uk/dataprotection). You  
can contact the County Council's Data Protection Officer at [data.protection@hants.gov.uk](mailto:data.protection@hants.gov.uk).  
If you have a concern about the way we are collecting or using your personal data, you should raise your  
concern with us in the first instance or directly to the Information Commissioner's Office at  
<https://ico.org.uk/concerns>.*

1:6,500

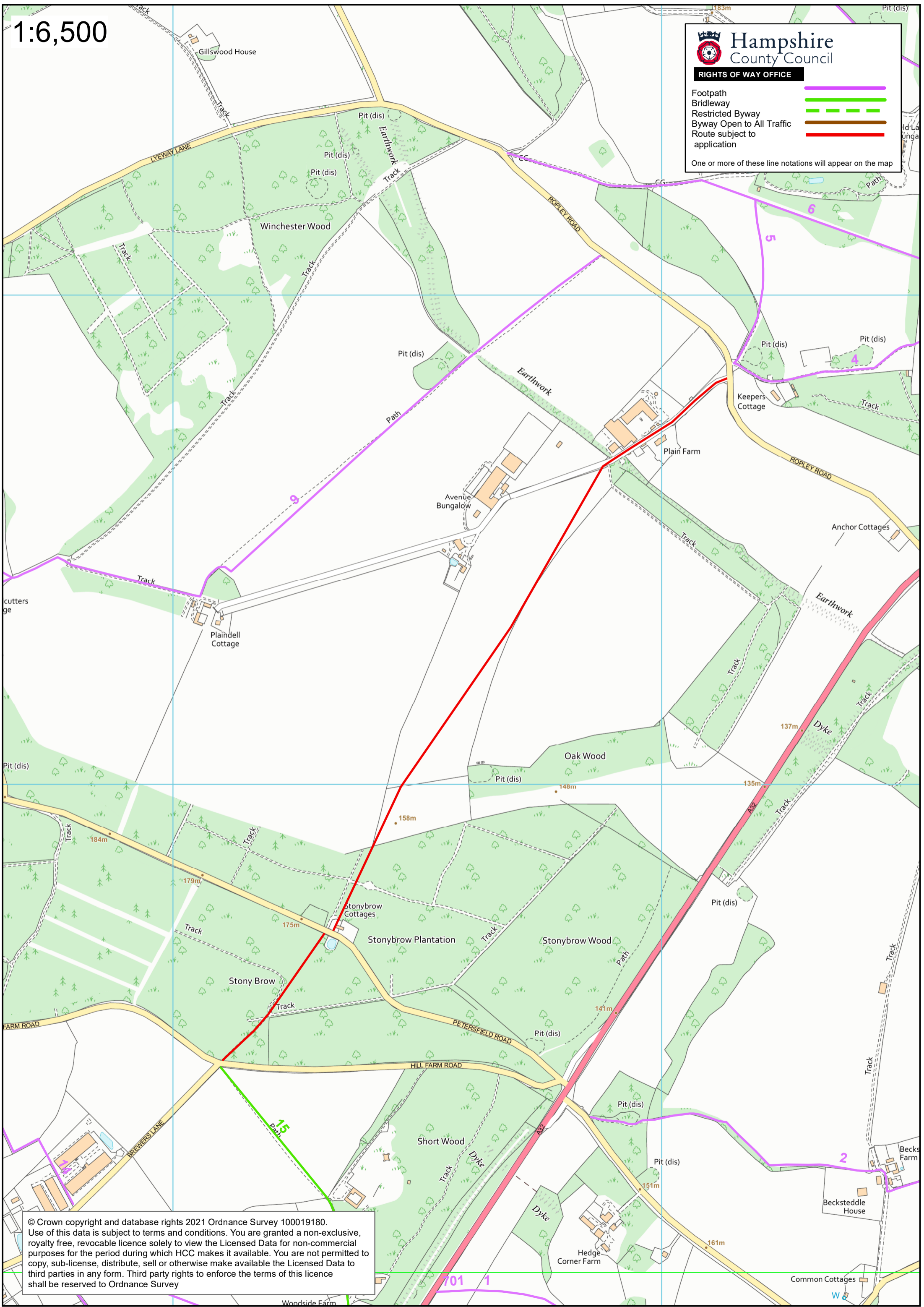


**Hampshire**  
County Council

**RIGHTS OF WAY OFFICE**

- Footpath 
- Bridleway 
- Restricted Byway 
- Byway Open to All Traffic 
- Route subject to application 

One or more of these line notations will appear on the map



© Crown copyright and database rights 2021 Ordnance Survey 100019180.  
 Use of this data is subject to terms and conditions. You are granted a non-exclusive, royalty free, revocable licence solely to view the Licensed Data for non-commercial purposes for the period during which HCC makes it available. You are not permitted to copy, sub-license, distribute, sell or otherwise make available the Licensed Data to third parties in any form. Third party rights to enforce the terms of this licence shall be reserved to Ordnance Survey