

Wildlife and Countryside Act 1981

**The Hampshire Wildlife and Countryside Act 1981
Section 57(3) Definitive Map and Statement
(Dated 1st January 2008)**


Certificate of Service of Notice of Application for Modification Order

To: **The Director of Culture, Communities and Business Services,**
of: **Hampshire County Council,**
Castle Avenue,
Winchester,
Hampshire,
SO23 8UL

I/We [name of applicant(s)] *Kieran Foster*
of [address of applicant(s)] *cycling UK, parklands*
..... *Ruilton Road*
..... *Guildford*

hereby certify that the requirements of paragraph 2 of Schedule 14 to the Wildlife and Countryside Act 1981 have been complied with.

Dated *09 / 03* 20*20*

Signed 

NOTE
Notice of the application should be served on the owners and occupiers of all the land affected by the application. Please note here the names and addresses of all people given notice of the application:
Forestry England / SoS for Environment (Road to Runen)
Queens Hare
Lyndhurst
Hants
SF/15

Wildlife and Countryside Act 1981

The Hampshire Wildlife and Countryside Act 1981 Section 57(3) Definitive Map and Statement (Dated 1st January 2008)

To: **The Director of Culture, Communities and Business Services**
of: **Hampshire County Council**
Castle Avenue
Winchester
Hampshire
SO23 8UL

I/We [name of applicant(s)]: Kiernan Foster

of [address of applicant(s)]: Cycling UK, Railton Road Guildford

hereby apply for an Order under Section 53(2) of the Wildlife and Countryside Act 1981
modifying the definitive Map and statement for the area by: - *[delete where appropriate]*

• ~~deleting the footpath / bridleway / restricted byway / byway open to all traffic~~
from

or

• ~~adding the footpath / bridleway / restricted byway / byway open to all traffic~~
from please see attached schedule of claims
to

or

• ~~upgrading/downgrading~~
~~to a footpath / bridleway / restricted byway / byway open to all traffic~~
~~the footpath / bridleway / restricted byway / byway open to all traffic~~
from

or

• ~~varying/adding to the particulars relating to the~~
~~footpath / bridleway / restricted byway / byway open to all traffic~~
from

and shown on the map accompanying this application

(NB The map which you submit should be drawn to a scale of at least 1:25,000)

I/We attach copies of the following documentary evidence (including statements of witnesses) in support of this application:

List of documents

- 1) Drivers map 1789 as obtained from parliamentary Archives
 - 2) Drivers map 1849 update + corrected
 - 3) Milnes map of 1791 one inch map copy
 - 4) Ordnance Survey first edition 1" map
 - 5) Greenwood 1826 one inch map copy
 - 6) Ordnance Survey modern (chain map) 1:25000
 - 7) Taylors map of 1759 map copy
- All documents supported by Electronic copies in Higher resolution
Available by drop box

The personal data you provide on this form will be treated in accordance with Data Protection Legislation. It will be used to process the application to modify the definitive map of public rights of way, and to carry out consultation and investigation including contacting you about your evidence. The legal basis for our use of this information is the compliance with a legal obligation – Wildlife and Countryside Act 1981.

We may share your personal information with owners or occupiers (or their representatives), objectors, other Council departments or local authorities and other interested parties. It may also be made public if the matter is referred to the Planning Inspectorate. It will become part of the permanent records kept on rights of way in Hampshire.

You have some legal rights in respect of the personal information we collect from you. Please see our website Data Protection page for further details: www.hants.gov.uk/dataprotection. You can contact the County Council's Data Protection Officer at data.protection@hants.gov.uk.

If you have a concern about the way we are collecting or using your personal data, you should raise your concern with us in the first instance or directly to the Information Commissioner's Office at <https://ico.org.uk/concerns>.

Signed.....



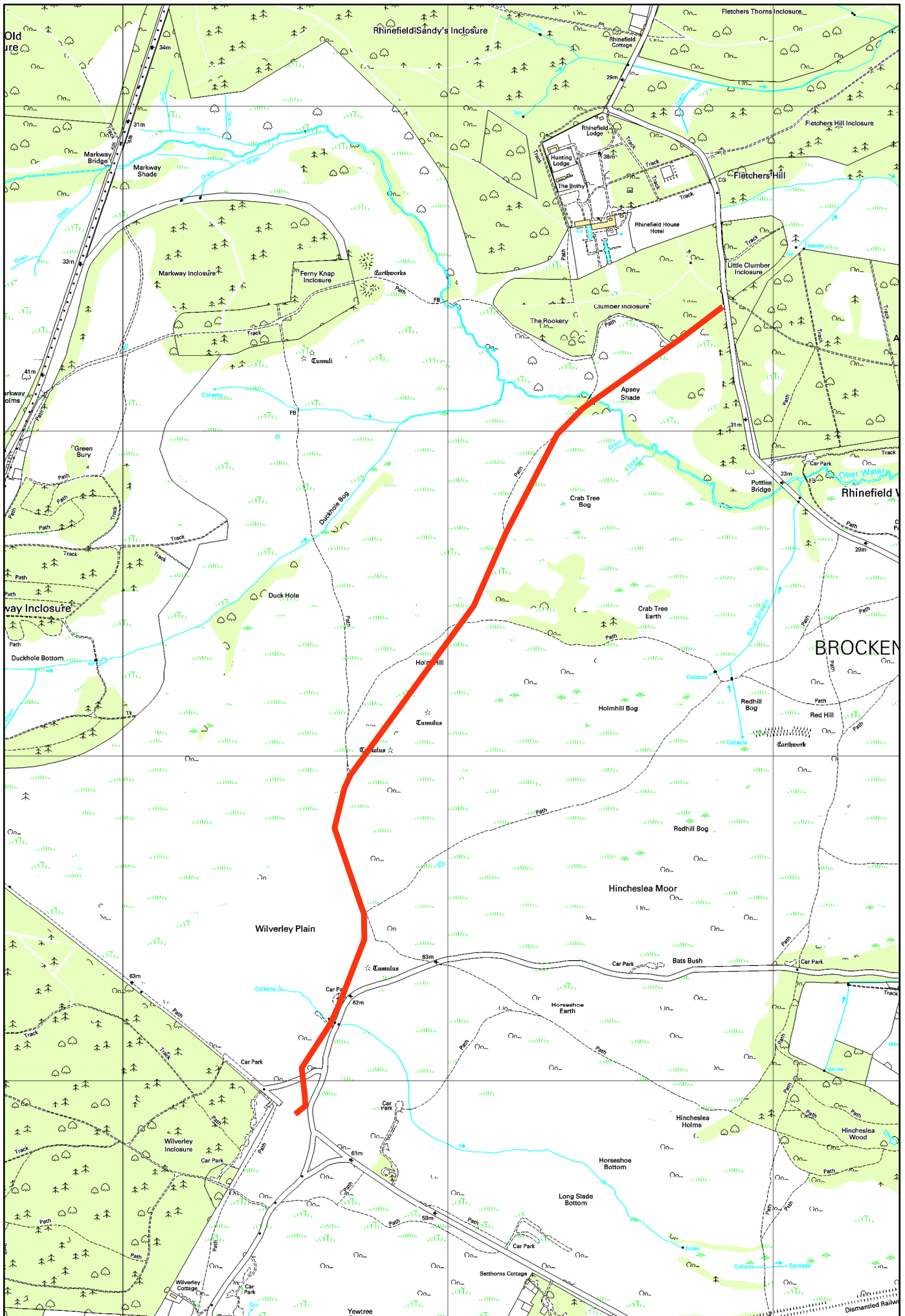
Date.....

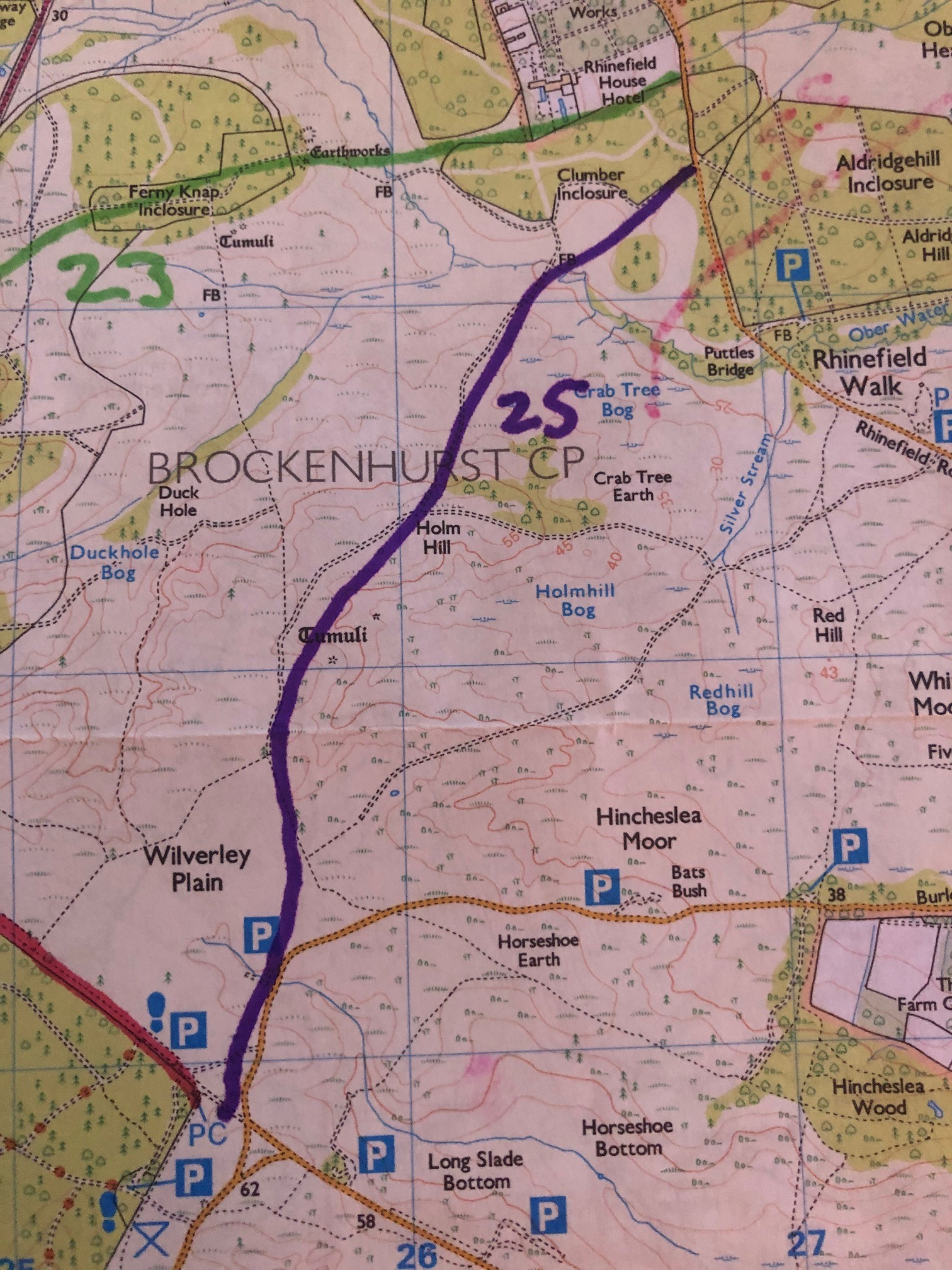
09 / 03 / 2020

Table 1

Star Rating (RTR)	Claimed Status	Start Point	Approx Grid Reference SU	Finish Point	Approx Grid Reference SU	Approx Distance	*	**	**	*(plus = status)	**	****	*	*	Stars claimed
Route Number on Maps							Taylor Map 1759	Milne Map 1791	Greenwood Map 1826	Bartholomews Map ca. 1926	Ordnance Survey 1st Edition	Drivers Map parliament copy	Drivers Map Reduced 1848 Colour corrected		
1	Restricted Byway	Road near Godshill Farm	176160	Densome Corner	184170	1	y	y	y	y	y	y	y	“wellclose corner”	12
2	Restricted Byway	near forest brook farm	180144	a point south of alder hill enclosure	199126	2.5	n	y	part	n	n	y	y		7
3	Restricted Byway	blissford gate	166140	fritham	232140	5	y	y	y	part	part	y	y	crosses “fritham bridge”	10
4	Restricted Byway	Abbots well	179129	broomy lodge	208111	4	n	y	y	y	part	y	y	“abbotts well” continuation “from fordingbridge”	11
5	Restricted Byway	near Ogdens	181123	fritham	232140	5	y	y	y	y	y	y	y	continuation “from gorley”	13
6	Restricted Byway	near Ogdens	181123	broomy lodge	208111	3.5	y	y	y	y	y	y	y	continuation “from gorley”	13
7	Restricted Byway	road at linwood	184098	fritham	232140	7	y	y	y	part	part	y	y		10
8	Restricted Byway	near highroad farm	177073	amies corner	193093	3	y	y	y	y	y	y	y	continuation “from Blackford”	13
9	Restricted Byway	near crow hill top	184040	road near picket post	194055	2	y	y	y	y	y	y	y	“Smugglers Road” continuation “from ringwood”	13
10	Restricted Byway	Road	187040	A point south of Burley Beacon	202024	2	y	y	y	y	y	y	y	“Crow Road”	13
11	Restricted Byway	Deadman’s Hill	196164	Near Eyeworth Lodge	224142	3.5	???	y	y	y	y	y	y		12
12	Restricted Byway	Ashley Head	203142	Bramshaw Telegraph	228167	3	y	y	y	y	n	y	y	“coopers Hill”	10
13	Restricted Byway	Road Near Fritham	244146	Studley Head	224165	3	y	y	y	n	n	y	y		9
14	Restricted Byway	The Butt	245139	Near Skers Farm	267138	2.5	n	y	part	n	n	y	y		6
15	Restricted Byway	Road near Long Beech Hill	247128	Greys Farm	277132	3.5	y	y	part	n	n	y	y		6
16	Restricted Byway	road south of Fritham	238125	near bolderwood	239088	3.5	y	y	y	y	y	y	y		12
17	Restricted Byway	east of broomy lodge	214113	a31	245111	3.5	y	y	y	y	y	y	y		12
18	Restricted Byway	mogshade hill	238095	road near ashers bottom	261110	3	y	y	y	y	y	y	y	continuation “to stoney cross”	13
19	Restricted Byway	a31	222088	road near bolderwood	242088	2	???	y	n	n	n	y	y		6
20	Restricted Byway	near bolderwood	239088	burley	220041	5	y	y	y	part	y	y	y		11

Star Rating (RTR)							*	**	**	*(plus = status)	**	****	*	*	
Route Number on Maps	Claimed Status	Start Point	Approx Grid Reference SU	Finish Point	Approx Grid Reference SU	Approx Distance	Taylor Map 1759	Milne Map 1791	Greenwood Map 1826	Bartholems Map ca. 1926	Ordnance Survey 1st Edition	Drivers Map parliament copy	Drivers Map Reduced 1848 Colour corrected		Stars claimed
21	Restricted Byway	near turf croft	207051	old house	222064	1.5	???	y	y	y	y	y	y		12
22	Restricted Byway	a35 near blackwater bridge	253047	road at butts lawn	293028	5.5	y	y	y	y	y	y	y		12
23	Restricted Byway	road near bisterne close	234028	road near rhinefield ho.	268037	4	n	y	y	y	y	y	y		12
24	Restricted Byway	road near bisterne close	224025	corner wilverley inclosure	255008	4	y	y	y	y	y	y	y		12
25	Restricted Byway	corner wilverley inclosure	255008	road near rhinefield ho.	268033	3	n	y	y	y	y	y	y		12
26	Restricted Byway	Densome Corner	184170	leaden hall	203158	2.5	n	part	y	y	y	y	y	"wellclose corner"	11
27	Restricted Byway	road near vine ridge	269050	road	289082	2	???	n	y	n	y	y	y		8
28	Restricted Byway	a35 near warwickslade bridge	271065	bank	286075	3.5	n	y	y	y	y	y	y		12
29	Restricted Byway	linford	181070	blackensford hill	238073	6	n	n	part	n	y	y	y	continuation "from ringwood"	6
30	Restricted Byway	berry wood	215055	a31	217082	2.5	y	n	y	y	y	y	y		10
31	Restricted Byway	linford	181070	picket post	192062	1	y	n	y	y	y	y	y		10
32	restricted Byway	road	258079	road near acre down	269098	2.5	y	y	y	n	y	y	y		11





BROCKENHURST CP

25

23

Ferry Knap Inclosure

Earthworks

Rhinefield House Hotel

Clumber Inclosure

Aldridgehill Inclosure

Cumuli

P

Puttles Bridge

Rhinefield Walk

Crab Tree Bog

Crab Tree Earth

Silver Stream

Duck Hole

Holm Hill

Holmhill Bog

Red Hill

Duckhole Bog

Cumuli

Redhill Bog

Wilverley Plain

Hincheslea Moor

Bats Bush

P

P

Horseshoe Earth

38

P

PC

P

62

P

Long Slade Bottom

58

P

Horseshoe Bottom

Hincheslea Wood

26

27