

Wildlife and Countryside Act 1981

The Hampshire Wildlife and Countryside Act 1981  
Section 57(3) Definitive Map and Statement  
(Dated 1<sup>st</sup> January 2008)

Certificate of Service of Notice of Application for Modification Order

To: The Director of Culture, Communities and Business Services, Countryside Access Team  
of: Hampshire County Council, Castle Avenue, Winchester, Hampshire S023 8UL

I: Paul Howland (Rights of Way Researcher, ANDOVER Ramblers Association)

of: 71 Springfield Close, Andover, Hants SP10 2QR

hereby certify that the requirements of paragraph 2 of Schedule 14 to the Wildlife and Countryside Act 1981 have been complied with.

Signed:



Date: 13<sup>th</sup> June 2019

NOTE: Notice of the application should be served on the owners and occupiers of all the land affected by the application. Please note here the names and addresses of all people given notice of the application:

NORTON LOUIS PHILIP KNATCHBULL THE EARL MOUNTBATTEN OF  
BURMA and PENELOPE MEREDITH MARY KNATCHBULL THE COUNTESS  
MOUNTBATTEN OF BURMA care of The Estate Office,  
Broadlands, Romsey SO51 9ZE.

PJM TRUSTEES LIMITED (Co. Reg. No. 07882001) and PTP TRUSTEES LIMITED (Co. Reg.  
No. 11094584) care of The Estate Office, Broadlands, Romsey SO51 9ZE.

Occupier of LEE PARK FARM, LEE, ROMSEY, HAMPSHIRE, SO51 9LE

*The personal data you provide on this form will be treated in accordance with Data Protection Legislation. It will be used to process the application to modify the definitive map of public rights of way, and to carry out consultation and investigation including contacting you about your evidence. The legal basis for our use of this information is the compliance with a legal obligation – Wildlife and Countryside Act 1981.*

*We may share your personal information with owners or occupiers (or their representatives), objectors, other Council departments or local authorities and other interested parties. It may also be made public if the matter is referred to the Planning Inspectorate. It will become part of the permanent records kept on rights of way in Hampshire.*

*You have some legal rights in respect of the personal information we collect from you. Please see our website Data Protection page for further details: [www.hants.gov.uk/dataprotection](http://www.hants.gov.uk/dataprotection). You can contact the County Council's Data Protection Officer at [data.protection@hants.gov.uk](mailto:data.protection@hants.gov.uk). If you have a concern about the way we are collecting or using your personal data, you should raise your concern with us in the first instance or directly to the Information Commissioner's Office at <https://ico.org.uk/concerns>.*





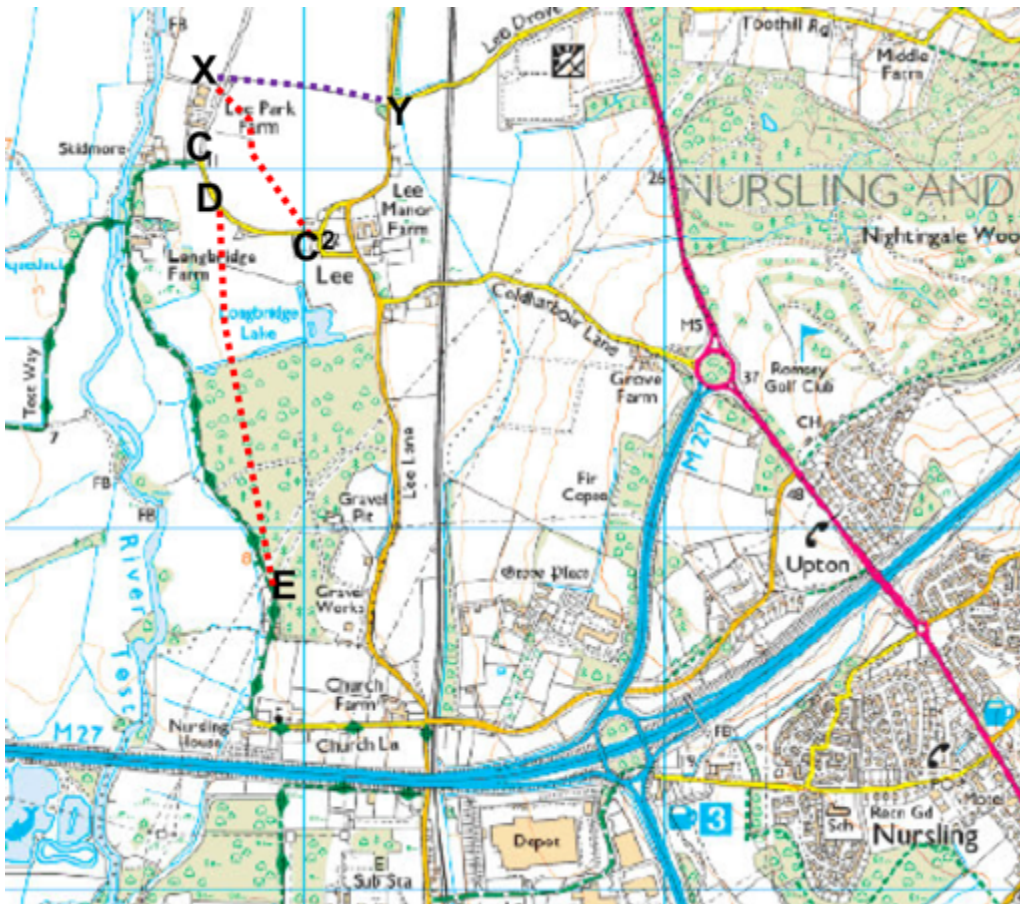


Figure 3. Extract of Ordnance Survey Map at scale of 1:25000 showing application route 3 (red dashed line) from D to E, the southernmost end of application route 2 from X to C<sup>2</sup> and application route 5 (purple dashed line) between X and Y.

Source: Natural England MAGIC website

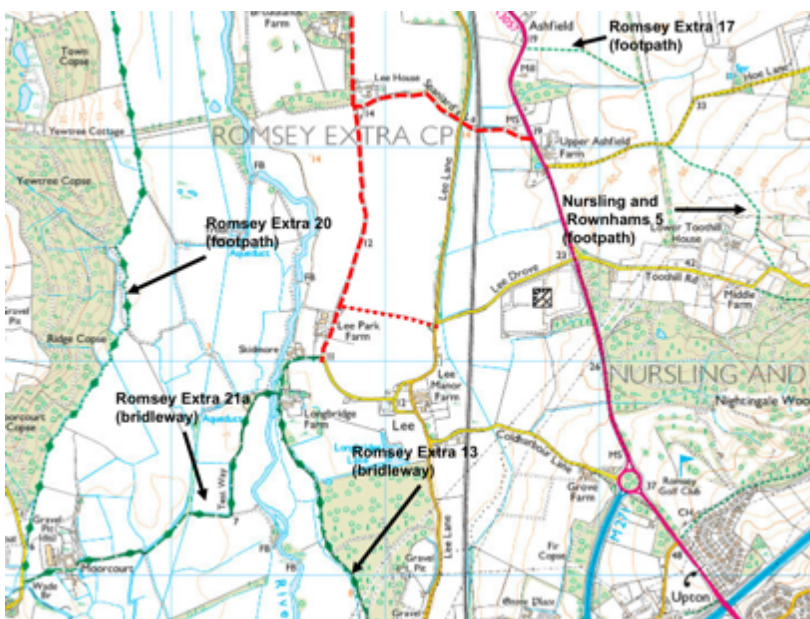


Figure 4. Extract of Ordnance Survey Map at scale of 1:25000 showing some of the application routes (red dashed lines) respectively in relation to other nearby rights of way.

Source: Natural England MAGIC website

## Wildlife and Countryside Act 1981

The Hampshire Wildlife and Countryside Act 1981

Section 57(3) Definitive Map and Statement (Dated 1st January 2008)

To: The Director of Culture, Communities and Business Services

of: Hampshire County Council, Castle Avenue, Winchester, Hampshire. SO23 8UL

I: Mr. P Howland (Rights of Way Researcher, ANDOVER Ramblers Association)

of: 71 Springfield Close, Andover, Hampshire. SP10 2QR

hereby apply for an Order under Section 53(2) of the Wildlife and Countryside Act 1981 modifying the definitive map and statement for the area by:- [delete where appropriate]

<del>deleting the footpath / bridleway / restricted byway / byway open to all traffic</del> from: to:
---

or

Adding the byway From: SU35562096 To SU35711803 And Adding the footpath From: SU35542095 To SU36041783 And Adding the footpath From: SU35741790 To SU35911683	And Adding the byway From: SU35861918 To SU36671904 And Adding the footpath From: SU35791827 To SU36241817
--	---

and

<del>upgrading / downgrading to a footpath / bridleway / restricted byway / byway open to all traffic</del> <del>the footpath / bridleway / restricted byway / byway open to all traffic</del> from: to:
---

or

<del>varying/adding to the particulars relating to the footpath / bridleway / restricted byway / byway open to all traffic</del> from: to: by providing that:
--

and shown on the map accompanying this application.

(NB The map which you submit should be drawn to a scale of at least 1:25,000) please turn over

I/~~We~~ attach copies of the following documentary evidence (~~including statements of witnesses~~) in support of this application:

### **List of Documents**

Milne's Hampshire 1" to the mile map of Hampshire (1791)

Romsey Extra Enclosure Map and Award (1807)

Ordnance Survey Old Series 1" to the mile Map (c. 1817)

Greenwood's Hampshire 1" to the mile Map (1826)

Romsey Extra tithe map (1845)

London Gazette entries for the Andover and Redbridge Railway plans and associated letter (1856 – 1859)

Ordnance Survey First Edition 25" to the mile Hampshire and Isle of Wight LVI.4, LVI.8, LVI.12 and LVI.16 maps (1871) and Romsey area reference book (1867).

Ordnance Survey Second Edition 6" to the mile Hampshire and Isle of Wight LVI.NE, LVI.SE, maps (1897).

Bartholomew half inch to the mile map sheet number 33 (1902)

Ordnance Survey Third Edition 6" to the mile Hampshire and Isle of Wight LVI.NE, LVI.SE, maps (1910 - 1911)

Bartholomew half inch to the mile map sheet number 33 (1924)

Ordnance Survey 25" to the mile Hampshire and Isle of Wight LVI.4 and LVI.8 map (1947).

Ordnance Survey one-inch to the mile map sheet 180 (1945)


Ordnance Survey 1:25000 maps sheets SU31 (1951) and SU32 (1958)

*The personal data you provide on this form will be treated in accordance with Data Protection Legislation. It will be used to process the application to modify the definitive map of public rights of way, and to carry out consultation and investigation including contacting you about your evidence. The legal basis for our use of this information is the compliance with a legal obligation – Wildlife and Countryside Act 1981.*

*We may share your personal information with owners or occupiers (or their representatives), objectors, other Council departments or local authorities and other interested parties. It may also be made public if the matter is referred to the Planning Inspectorate. It will become part of the permanent records kept on rights of way in Hampshire.*

*You have some legal rights in respect of the personal information we collect from you. Please see our website Data Protection page for further details: [www.hants.gov.uk/dataprotection](http://www.hants.gov.uk/dataprotection). You can contact the County Council's Data Protection Officer at [data.protection@hants.gov.uk](mailto:data.protection@hants.gov.uk). If you have a concern about the way we are collecting or using your personal data, you should raise your concern with us in the first instance or directly to the Information Commissioner's Office at <https://ico.org.uk/concerns>.*

**Signed:**



**Date: 13<sup>th</sup> June 2019**