

STATEMENT

PART A: Information relating to the applicant and land to which the application relates (all applicants must complete this Part)

1. Name of appropriate authority to which the application is addressed:

Hampshire County Council

2. Name and full address (including postcode) of applicant:

Andrew Bays of BCM LLP, The Old Dairy, Winchester Hill, Sutton Scotney, Winchester SO21 3NZ

Acting as agent on behalf of:

Peter Adam Ernest Opperman

Nether Doyley, Hursbourne Tarrant, Andover, Hampshire SP11 0DW

3. Status of applicant (tick relevant box or boxes):

I am

- making this application and the statements/declarations it contains on behalf of Peter Adam Ernest Opperman who is the owner of the land described in paragraph 4 and in my capacity as agent.

4. Insert description of the land(s) to which the application relates (including full address and postcode):

Land at Crux Easton Farm, Crux Easton, Newbury RG20 9QF

5. Ordnance Survey six-figure grid reference(s) of a point within the area of land(s) to which the application relates (if known):

428564

6. This deposit comprises the following statement(s) and/or declarations (*delete Parts B, C, or D where not applicable*):

Parts A, B, D & F

PART B: Statement under section 31(6) of the Highways Act 1980

Peter Adam Ernest Opperman is the owner of the land described in paragraph 4 of Part A of this form and shown outlined red on the map accompanying this statement.

Ways shown blue on the accompanying map are byways open to all traffic.

Ways shown purple on the accompanying map are public bridleways.

Ways shown green on the accompanying map are public footpaths.

No other ways over the land shown outlined red on the accompanying map have been dedicated as highways.

PART D: Statement under section 15A(1) of the Commons Act 2006

Peter Adam Ernest Opperman is the owner of the land described in paragraph 4 of Part A of this form and shown outlined red on the map accompanying this statement.


Peter Adam Ernest Opperman wishes to bring to an end any period during which persons may have indulged as of right in lawful sports and pastimes on the whole or any part of the land shown outlined red on the accompanying map.

PART F: Statement of Truth
(all applicants must complete this Part)

WARNING: If you dishonestly enter information or make a statement that you know is, or might be, untrue or misleading, and intend by doing so to make a gain for yourself or another person, or to cause loss or the risk of loss to another person, you may commit the offence of fraud under section 1 of the Fraud Act 2006, the maximum penalty for which is 10 years' imprisonment or an unlimited fine, or both.

I BELIEVE THAT THE FACTS AND MATTERS CONTAINED IN THIS FORM ARE TRUE

Signature (of the person making the statement of truth):



Print full name:

Andrew Bays - as agent

Date: 2nd January 2021

You should keep a copy of the completed form

Data Protection Act 1998 - Fair Processing Notice

The purpose of this Fair Processing Notice is to inform you of the use that will be made of your personal data, as required by the Data Protection Act 1998.

The appropriate authority (see explanation of definition in above guidance notes) in England is the data controller in respect of any personal data that you provide when you complete this form.

The information that you provide will be used by the appropriate authority in its duties to process applications to deposit statements, maps and declarations under section 31(6) the Highways Act 1980

and statements under section 15A(1) of the Commons Act 2006. The information you provide will also be used by the appropriate authority in its duty to update the registers in which details of such deposits are recorded under the Dedicated Highways (Registers under Section 31A of the Highways Act 1980) (England) Regulations 2007 and the Commons (Registration of Town or Village Greens) and Dedicated Highways (Landowner Statements and Declarations) (England) Regulations 2013.

The appropriate authority is required by the legislation above to maintain a register which holds information provided in this form, which can be inspected online or in person by members of the public on request. It may also be required to release information, including personal data and commercial information, on request under the Environmental Information Regulations 2004 or the Freedom of Information Act 2000. However, the appropriate authority will not permit any unwarranted breach of confidentiality nor will they act in contravention of their obligations under the Data Protection Act 1998.

DECLARATION

PART A: Information relating to the applicant and land to which the application relates (all applicants must complete this Part)

1. Name of appropriate authority to which the application is addressed:

Hampshire County Council

2. Name and full address (including postcode) of applicant:

Andrew Bays of BCM LLP, The Old Dairy, Winchester Hill, Sutton Scotney, Winchester SO21 3NZ

Acting as agent on behalf of:

Peter Adam Ernest Opperman

Nether Dooley, Hursbourne Tarrant, Andover, Hampshire SP11 0DW

3. Status of applicant (tick relevant box or boxes):

I am

- making this application and the statements/declarations it contains on behalf of Peter Adam Ernest Opperman who is the owner of the land described in paragraph 4 and in my capacity as agent.

4. Insert description of the land(s) to which the application relates (including full address and postcode):

Land at Crux Easton Farm, Crux Easton, Newbury RG20 9QF

5. Ordnance Survey six-figure grid reference(s) of a point within the area of land(s) to which the application relates (if known):

428564

6. This deposit comprises the following statement(s) and/or declarations (*delete Parts B, C, or D where not applicable*):

A, C & F

PART C: Declaration under section 31(6) of the Highways Act 1980

- Peter Adam Ernest Opperman* is the owner of the land described in paragraph 4 of Part A of this form and shown outlined red on the map accompanying this statement.
- On the 2nd day of January *Andrew Bays* deposited with Hampshire County Council, being the appropriate council, a statement accompanied by a map showing *Peter Adam Ernest Opperman's*

property outlined red which stated that:

Ways shown blue on the accompanying map are byways open to all traffic.

Ways shown purple on the accompanying map are public bridleways.

Ways shown green on the accompanying map are public footpaths.

no other ways had been dedicated as highways over *Peter Adam Ernest Opperman's* property.


- 3 No additional ways have been dedicated over the land outlined red on the map accompanying this declaration since the statement dated 2nd January 2021 referred to in paragraph 2 above and at the present time *Peter Adam Ernest Opperman* has no intention of dedicating any more public rights of way over the property.

PART F: Statement of Truth
(all applicants must complete this Part)

WARNING: If you dishonestly enter information or make a statement that you know is, or might be, untrue or misleading, and intend by doing so to make a gain for yourself or another person, or to cause loss or the risk of loss to another person, you may commit the offence of fraud under section 1 of the Fraud Act 2006, the maximum penalty for which is 10 years' imprisonment or an unlimited fine, or both.

I BELIEVE THAT THE FACTS AND MATTERS CONTAINED IN THIS FORM ARE TRUE

Signature (of the person making the statement of truth):

A solid black rectangular box used to redact the signature of the person making the statement of truth.

Print full name:

Andrew Bays - as agent

Date: 3rd January 2021

You should keep a copy of the completed form

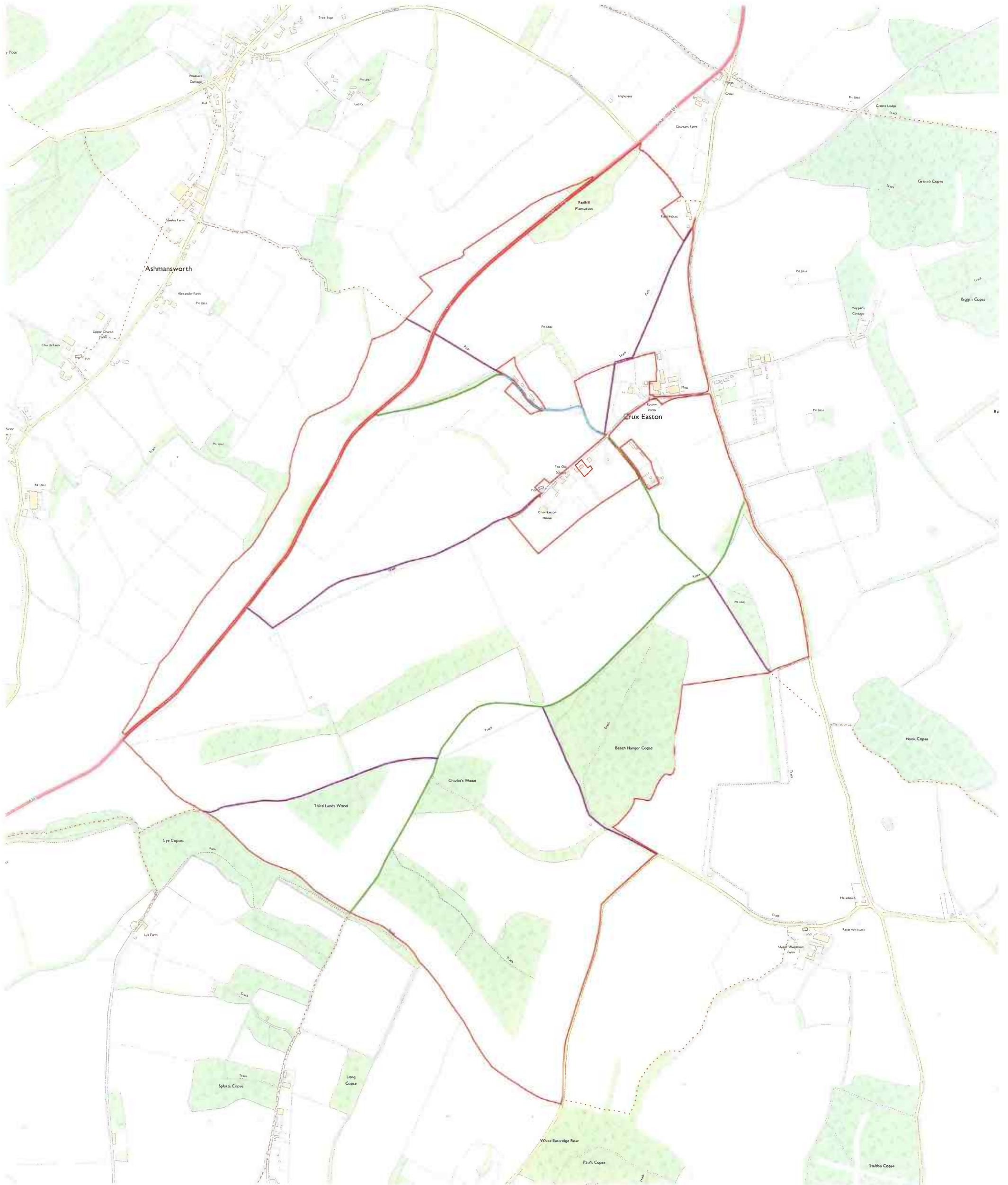
Data Protection Act 1998 - Fair Processing Notice

The purpose of this Fair Processing Notice is to inform you of the use that will be made of your personal data, as required by the Data Protection Act 1998.

The appropriate authority (see explanation of definition in above guidance notes) in England is the **data controller in respect of any personal data that you provide when you complete this form.**

The information that you provide will be used by the appropriate authority in its duties to process **applications to deposit statements, maps and declarations under section 31(6) the Highways Act 1980** and statements under section 15A(1) of the Commons Act 2006. The information you provide will also be used by the appropriate authority in its duty to update the registers in which details of such deposits are recorded under the **Dedicated Highways (Registers under Section 31A of the Highways Act 1980) (England) Regulations 2007** and the **Commons (Registration of Town or Village Greens) and Dedicated Highways (Landowner Statements and Declarations) (England) Regulations 2013.**

The appropriate authority is required by the legislation above to maintain a register which holds information provided in this form, which can be inspected online or in person by members of the public on request. It may also be required to release information, including personal data and commercial information, on request under the Environmental Information Regulations 2004 or the Freedom of Information Act 2000. However, the appropriate authority will not permit any unwarranted breach of confidentiality nor will they act in contravention of their obligations under the Data Protection Act 1998.



Produced on Jan 28, 2021.

© Crown copyright and database right 2021 (licence number 100059532).

Reproduction in whole or in part is prohibited without the prior permission of Ordnance Survey.

For Identification Purposes Only

200 m
Scale 1:10560 (at A3)

