

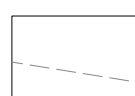
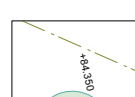





Applicants land ownership boundary

Public and emergency access path - Adoption as HCC Highway in 2018

APPLICATION AREA

- KEY:**
-  Application area
 -  Extent of Adopted Highway access Path
 -  Surveyed water main location
 -  Existing levels and contours
 -  Existing trees



Notes

- 1 This drawing is © copyright Hampshire County Council 2013. No unauthorised reproduction of any kind is permitted.
- 2 No Dimensions to be scaled from this drawing
- 3 This map is reproduced from Ordnance Survey material with the permission of Ordnance Survey on behalf of the controller of Her Majesty's Stationery Office © Crown copyright. Unauthorised reproduction infringes Crown Copyright and may lead to prosecution or civil proceedings. (100019180), (2013)

rev	description	date	by
P1	Draft Planning issue	12.08.19	crl

Hampshire County Council

PROJECT
Robert Mays Secondary School
Sports Field
Bufton Field Construction

SCALE
1:500 @A1
1:1000 @A3

HCC
Property Services

HCC Property Services,
Three Minsters House,
76 High Street, Winchester SO23 8UL.
tel: (01962) 847801

SHEET CONTENTS
Existing Site Plan

DATE
Aug 2019

DRAWN
crl

CHKD.

DRAWING No. **P10998-L-7101**

REVISION
P1

Draft Planning Issue