


1. This drawing is © copyright Hampshire County Council 2019. No unauthorised reproduction of any kind is permitted.

2. No dimensions to be scaled from this drawing. Verify all dimensions prior to construction. Immediately report any discrepancies on the document to the Architect/Contract Administrator. This document shall be read in conjunction with associated models, specifications and related consultant's documents.

3. Drawing to be read with all relevant Architectural, Interiors, Structural, M&E, Drainage/Public Health, Landscape, Civils and Interiors drawings and specifications.

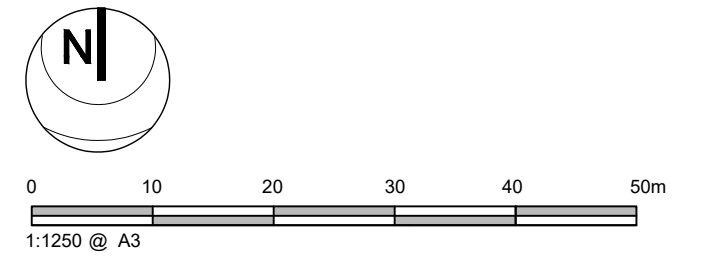
4. This map is reproduced from Ordnance Survey material with the permission of Ordnance Survey on behalf of the controller of Her Majesty's Stationery Office © Crown copyright. Unauthorised reproduction infringes Crown Copyright & may lead to prosecution or civil proceedings (100019180) 2019.



Key:

- Extent of Works
- HCC Freehold
- ▶ Vehicular Entrance
- ▶ Pedestrian Entrance
- ▷ Main Student Entrance
- ▷ Main Public Entrance


- ① Shepherds Down School
- ② M3
- ③ Shawford
- ④ College House
- ⑤ Private residence accessed via Shepherds Lane
- ⑥ Shepherds Lane
- ⑦ Farming Land
- ⑧ Existing Car park
- ⑨ Existing Temporary Classrooms that are to be replaced by the newly proposed Permanent extension



PUBLIC CONSULTATION

P1	S0 INITIAL STATUS	9/13/2019	SP AN
Rev	Description	Date	By Chkd

HCC Property Services,
Three Minsters House,
76 High Street, Winchester SO23 8UL
tel: (01962) 847801



PROJECT NAME
Shepherds Down Special School

SHEET NAME
Existing Location Plan

SCALE
1:1250 @ A3

DRAWN SP	CHKD AN	APRV MH
--------------------	-------------------	-------------------

DRAWING No.
project code - originator - volume - level - type - role - number
P12287-HCC-00-DR-A-101-Location Plan

SUITABILITY
code Description

