
























Habitat Legend




BAP Priority Habitats

-  Arable Field Margins
-  Coastal Saltmarsh
-  Coastal Sand Dunes
-  Coastal Vegetated Shingle
-  Coastal and Floodplain Grazing Marsh
-  Eutrophic Standing Waters
-  Hedgerows
-  Intertidal Mudflats
-  Intertidal chalk
-  Lowland Beech and Yew Woodland
-  Lowland Calcareous Grassland
-  Lowland Dry Acid Grassland
-  Lowland Fens
-  Lowland Heathland
-  Lowland Meadows
-  Lowland Mixed Deciduous Woodland
-  Maritime Cliff and Slopes
-  Lowland Raised Bog
-  Open Mosaic Habitats on Previously Developed Land
-  Ponds
-  Purple Moor Grass and Rush Pastures
-  Reedbeds
-  Rivers
-  Saline Lagoons
-  Seagrass Beds
-  Traditional Orchards
-  Wet Woodland
-  Wood-Pasture and Parkland

BAP Broad Habitats

-  Acid grassland
-  Arable and horticulture
-  Bog
-  Boundary and linear features
-  Bracken
-  Dense scrub
-  Broadleaved, mixed, and yew woodland
-  Built-up areas and gardens
-  Post-industrial sites
-  Calcareous grassland
-  Coniferous woodland
-  Dwarf shrub heath
-  Fen, marsh and swamp
-  Improved grassland
-  Neutral grassland
-  Rivers and streams
-  Standing open water and canals
-  Inland rock
-  Inshore sublittoral rock
-  Inshore sublittoral sediment
-  Littoral Rock
-  Littoral Sediment
-  Supralittoral Rock
-  Supralittoral Sediment

Unknown Habitats

-  Unknown terrestrial vegetation
-  Unidentified habitat
-  Unidentified water