





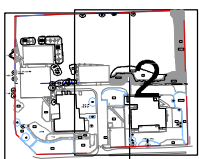


-  Disposal site boundary
-  Site boundary
-  Trees/ vegetation to be retained and protected
-  Trees/ vegetation to be removed
-  Tree Survey Number
-  Root Protection Area (RPA)



Rev:	Date:	Amendment:	Name:	Checked:
-	-	-	-	-

Status: **For Information**

Drawing Based Upon: SHEPHERDS SPRINGS SCHOOLS ANDOVER.dwg

Notes: Contractors are not to scale from this drawing. All dimensions to be checked on site and any discrepancies, ambiguities and/or omissions between this drawing and information given elsewhere must be reported to this office. If in doubt, ask.

Notes:

1. Survey undertaken in accordance with BS5837:2005 Trees in relation to construction- Recommendations.
2. Existing Vegetation Survey formed upon scanned base of Hampshire County Council Site Survey, all tree locations and dimensions should be confirmed on site.



Lakesbury House Hillingbury Road Chandlers Ford Hampshire SO53 5SS
 T 023 80810440 F 023 80810449 E rpsso@rpsgroup.com W www.rpsgroup.com

Client: Hampshire County Council
 Project: Shepherds Springs Schools, Andover

Title: **Tree Constraints Plan**
 Sheet 2 of 2

Date: April '08 Scale: 1:200 Original Paper Size: A3
 Drawn: DK Checked: CT Job Ref: JSL1628

Figure Number: **004** Rev: -